

Pilot action final report

Interporto di Trieste

D.4.2.4

05 / 2022

DISCLAIMER

This document reflects the author's views; the Programme authorities are not liable for any use that may be made of the information contained therein.

Table of contents

1.	Ex-ante situation – Background of the pilot action	3
1	Pilot action description	4
2	Stakeholders	9
3	Impacts and replicability	9

1. Ex-ante situation – Background of the pilot action

As underlined in the TNA, the main feature of the Port of Trieste is represented by its legal status of Free Port, in application of the rules of the Paris Peace Treaty (Annex VIII). According to it, the Free Zones of the Port of Trieste have the legal status of customs clearance exception and do not belong to the customs territory of the European Union. The Free Port of Trieste currently includes five distinct Free Zones, three of which reserved for commercial activities (Old Free Zone, New Free Zone, Timber Terminal) and two used for industrial activities (Mineral Oils Free Zone, Zaule Channel Free Zone). Moreover, the Free Zone status is also applied to the inland terminal FREEeste located in Bagnoli, 10 kilometres far from the Trieste Port. The terminal is owned by Interporto di Trieste S.p.A, the inland terminal of the Trieste Port.

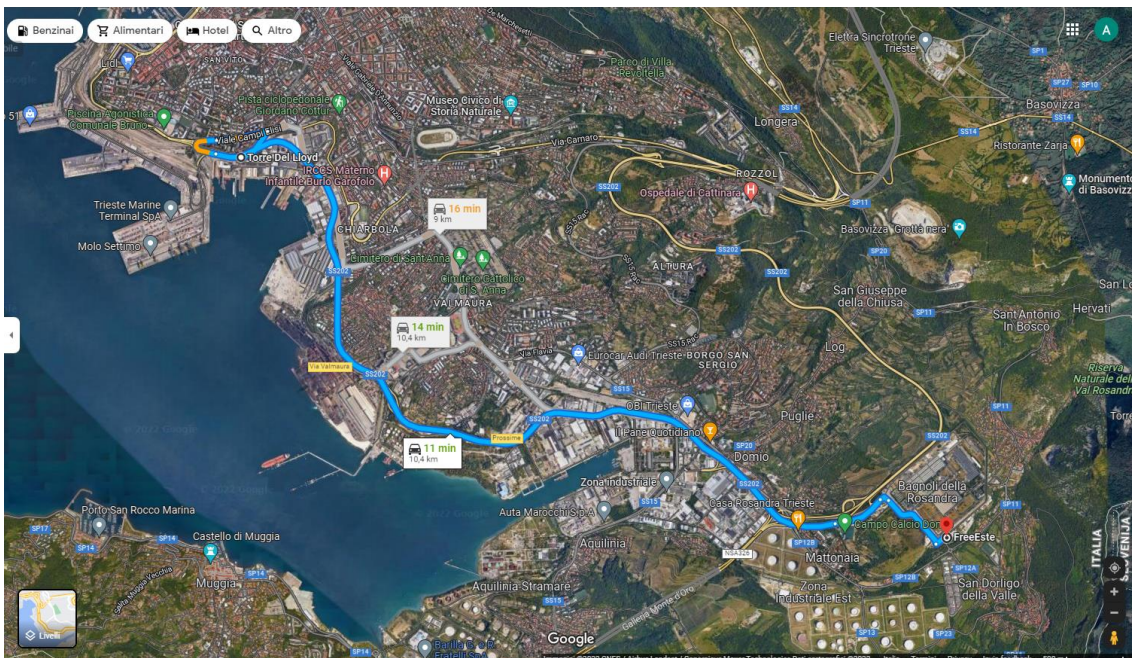


Figure 1: FREEeste position respect the Trieste Port

This dry port area has been created in 2019 in order to avoid congestion in the Trieste Port and, even more important, with the aim to enable industrial production in Free Zone area. The trade flows insisting on FREEeste are currently operated via road and refers mostly on maritime traffics operated in the major Trieste Port terminals. Considering that the Trieste Port is the first Italian port for railway traffics and that the Trieste Port Authority (AdSP MAO) has the target to increase rail traffic to and from the port of Trieste up to 25,000 trains in 2025, to achieve this goal, it is starting the executive part of the design of the extension of the railway capacity of the station of Trieste Campo Marzio and Adriafer park. In addition, it

Technically speaking, the railway gate automation is a combination of innovative technological components such as:

- *Automated railway gate management*: 2 laser scanners, 1 context camera, Nr. 1 IP54 wired cabinet with power supplies, network switches and lane controllers;
- *Automatic UIC code recognition system*: 2 High resolution colour cameras complete with a pair of white light illuminators and power supplies + dedicated software license;
- *Automatic ISO 6343 container code recognition system*: 3 High resolution colour cameras complete with a pair of white light illuminators and power supplies + dedicated software;
- *Damage control system*: dedicated software;
- *Automatic ILU automatic code recognition system*: 1 lane controller.




Figure 3: Gate automation in FREEste.

Functionally speaking, the main railway gate automation goals are:

1) *Data collection*

The hardware components installed on the gate are able to collect on-field data concerning inbound / outbound trains. The main data types refer to the following groups:

- a) *Railcars gate in /out*: the system is able to detect on-field data concerning wagons sequence and wagons id. Moreover, images can also be captured in order to monitor the status of the railcars, for example evidencing if a damage is present;
- b) *Intermodal Transport Units (ITUs) gate in / out*: the system is able to detect on-field data concerning ITUs id and type. Moreover, images can also be captured in order to monitor the status of the railcars, for example evidencing if a damage is present;
- c) *Train composition*: the system is able to detect the assignment wagon / ITUs, thus detecting data about the train composition for inbound and outbound flows;
- d) *Train direction*: the system is able to detect the train direction (inbound / outbound) data;
- e) *Damages monitoring*: the system is able to detect damages images concerning wagons and /or ITUs.

2) *Data processing*

Once the data have been collected they are shared with a virtual machine on a remote server in which appropriate software procedures elaborate them in order to refine data quality and produce relevant outputs for final users.

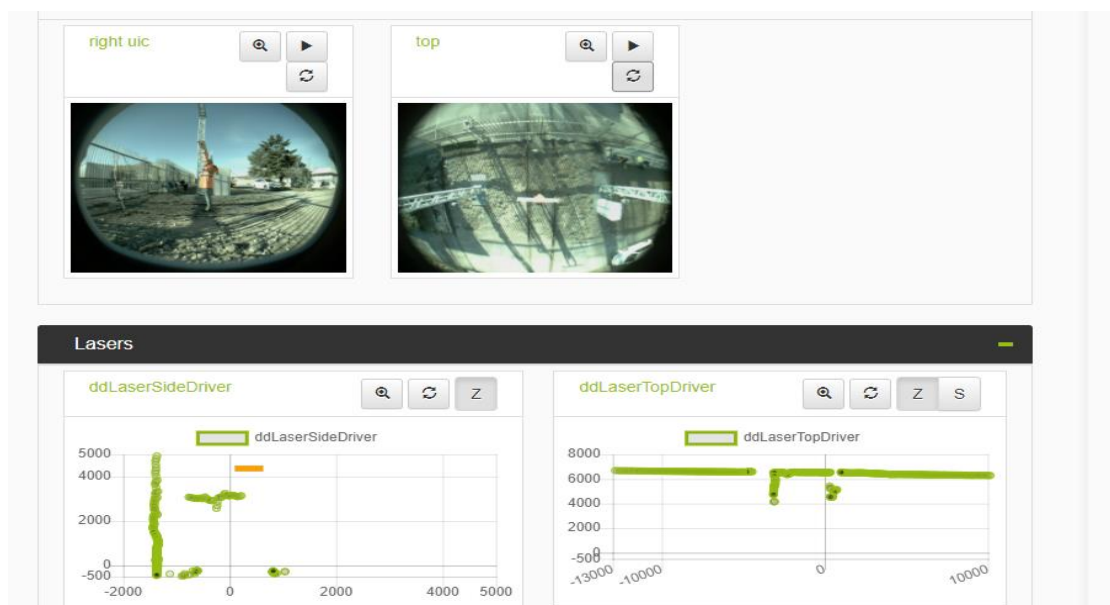


Figure 4: User interface example – technology status monitoring.

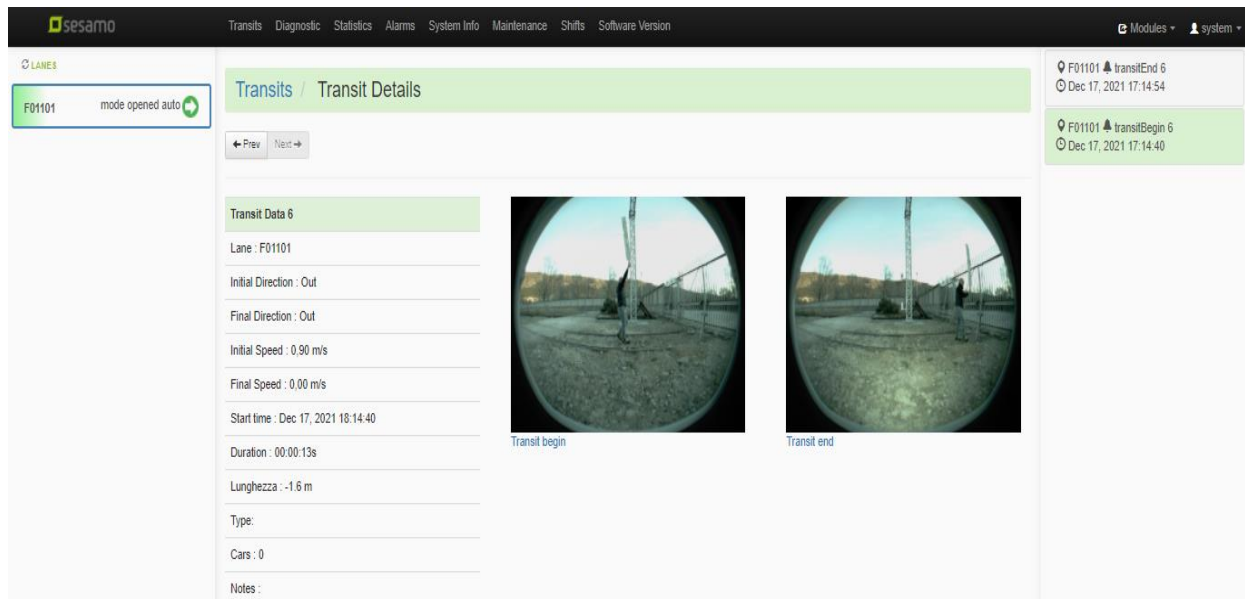


Figure 5: User interface example - transit details example

3) Data sharing

The solution also provides the possibility to share via interoperability services the elaborated data with:

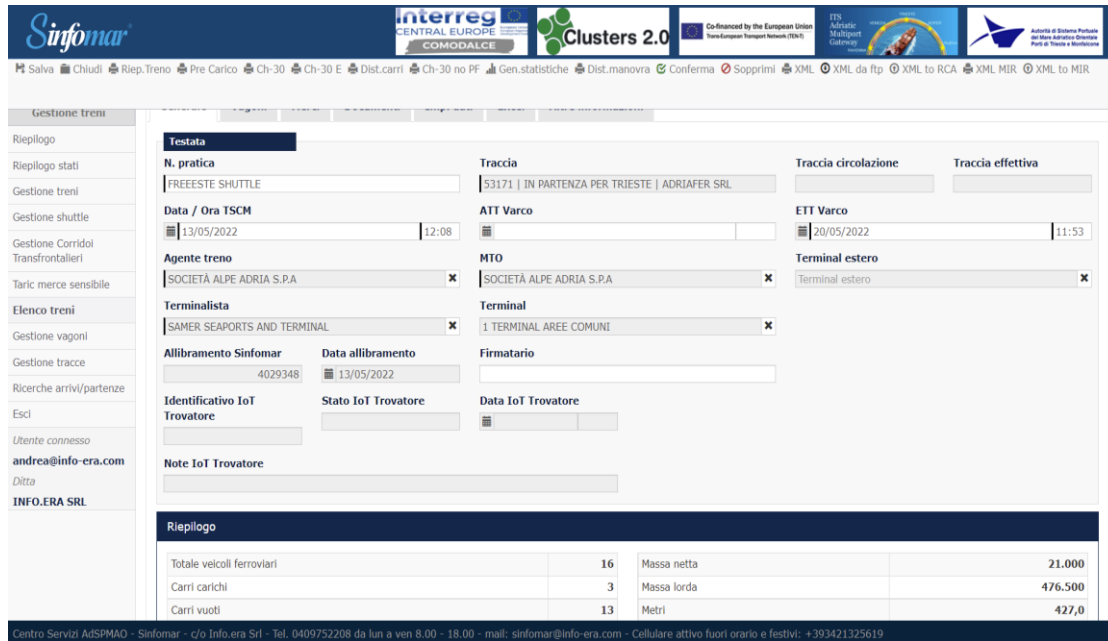
- Sinfosec IT platform: the operating system used by Interporto di Trieste for the terminal management;
- Sinfomar IT platform: the Port Community System of the Trieste Port Authority (AdSP MAO).

Concerning the interoperability with Sinfomar, the PCS has specific information requirements in order to enable the software procedures embedded in the train management modules. Hereafter, the Sinfomar information requirements are listed:

Nome	Descrizione	Formato	Note
DATI GENERALI			
Codice Varco	Identificazione varco di rilevazione	Es. 01123548	id Varco / Apparato
Nome convenzionale Varco	Campo descrittivo per identificazione varco di rilevazione	Es. Varco PF	
Luogo di rilevazione	Identificazione binari di rilevazione varco ferroviario	Es. TSCMR 25 (A), TSCMR 34 (P)	id Binari da allineare a nomenclatura ufficiale RFI
Coordinate Luogo di Rilevazione	Posizione Lat e Long GPS del varco	Es. 45.63903, 13. 77400	Coordinate GPS varco
Gestore Infrastruttura Ferroviaria	Identificazione del gestore infrastruttura ferroviaria monitorata dal varco	Es. RFI	Rete Ferroviaria Italiana
Zona monitorata 1	Indicazione dell'area di origine e destinazione del treno	Es. PFN - linea	Direzione varco flussi ingresso
Zona monitorata 2	Indicazione dell'area di origine e destinazione del treno	Es. Linea - PFN	Direzione varco flussi uscita

DATI TRANSITI			
Codice Transito	Identificativo univoco del transito	Es: 45321_A20210201	Ipotesi da concordare con il fornitore dei varchi: Traccia + A/P (direzione) + data
Data e ora inizio rilevazione	Actual Transit Time (ATT) inizio transito treno	Es. gg/mm/aaaa + hh:mm:ss	In corrispondenza del passaggio del primo vagone del treno
Data e ora fine rilevazione	Actual Transit Time (ATT) fine transito treno	Es. gg/mm/aaaa + hh:mm:ss	In corrispondenza del passaggio dell'ultimo vagone del treno
Direzione	Rilevazione direzione flusso arrivi / partenze	TBD	Da definire assieme al fornitore dei portali
Tipologia Carri	Indicazione della tipologia vagoni in composizione del treno	Es. SGNSS60	Dato riportato su ciascun carro
Identificativo Carri	Identificativo del singolo vagone	Es. Codice UIC	Es. 318449558457
Ordinamento Carri	Sequenza di rilevazione vagoni	Es. condivisione ordine di rilevazione vagoni	Es. 1 - 318449558457
Tipologia Unità Logistica trasportata	Individuazione della tipologia di unità logistica trasportata (es. container/semirimorchio/altre unità logistiche) o merce rinfusa o spazi vuoti	Es. container	
Identificativo Unità Logistica trasportata o merce rinfusa	Individuazione della specifica unità logistica trasportata (es. container/semirimorchio/altre unità logistiche) o merce rinfusa	Es. BICU 123456 5 Compliance normativa ISO 6346 ABCA 001234 2 Compliance normativa EN 13044 BL 123456A	Es. BIC Code, ILU Code (se presente), Riferimento polizza
ADR / RID	Etichettatura Merci Pericolose	Es. presenza tabella + codice pericolo + n. ONU	Compliance capitolo 5.3 Regolamenti ADR/RID 2019
Merce radioattiva	Presenza o meno di merce radioattiva	Es. SI/NO	Monitoraggio via contatore Gaiger
Guasti carri	Presenza o meno di carri guasti	Es. SI/NO	Monitoraggio via sistema RailWatch
Nome convenzionale area di effettuazione delle operazioni di pre-clearing	Identificazione dell'area di effettuazione delle operazioni di pre-clearing	Es. Molo V (Samer Seaports and Terminals), Molo VII (Trieste Marine Terminal – TO DELTA), ecc.	Per i treni in uscita da area di Punto Franco Nuovo

Hereafter the Sinfomar train management module dedicated to railway manifest declarations is reported. All the data collected in FREEeste and shared with Sinfomar are listed in similar pre-existing section.



The screenshot shows the Sinfomar Train Module user interface. The interface includes a navigation menu on the left with options like 'Riepilogo', 'Gestione treni', and 'Gestione shuttle'. The main area contains a form for manifest declarations with the following sections:

- Testata:** N. pratica (FREEESTE SHUTTLE), Data / Ora TSCM (13/05/2022 12:08), Agente treno (SOCIETÀ ALPE ADRIA S.P.A.), Terminalista (SAMER SEAPORTS AND TERMINAL).
- Traccia:** 53171 | IN PARTENZA PER TRIESTE | ADRIA FER SRL, ATT Varco, MTO (SOCIETÀ ALPE ADRIA S.P.A.), Terminal (1 TERMINAL AREE COMUNI).
- Traccia circolazione:** ETT Varco (20/05/2022 11:53), Terminal estero.
- Alibramento Sinfomar:** 4029348, Data allibramento (13/05/2022).
- Identificativo IoT Trovatore:** (empty field), Stato IoT Trovatore, Data IoT Trovatore.
- Note IoT Trovatore:** (empty field).

At the bottom, there is a summary table:

Riepilogo			
Totale veicoli ferroviari	16	Massa netta	21.000
Carri carichi	3	Massa lorda	476.500
Carri vuoti	13	Metri	427,0

Footer text: Centro Servizi AdSPMAO - Sinfomar - c/o Info.era Srl - Tel. 0409752208 da lun a ven 8.00 - 18.00 - mail: sinfomar@info-era.com - Cellulare attivo fuori orario e festivi: +393421325619

Figure 6: Sinfomar Train Module user interface.

2 Stakeholders

Stakeholders – e.g. Trieste Port Authority, inland terminal, freight forwarders, Customs Agency, Financial Police – have been kept constantly updated about the implementation of the activities through informal ad-hoc communication actions.

3 Impacts and replicability

The impacts are:

- the increase of data accuracy and the certification that goods moving between Free Zone areas do not change path;
- reduction of data entry processing concerning inbound / outbound trains;
- enhanced data visibility along the supply chain.

The pilot action is fully replicable in other contexts, even beyond the Programme Area.