

Brochure

Final Version of 15/11/2021

Deliverable Number D.2.5.4.



INSTITUTE OF OCEANOGRAPHY AND FISHERIES SPLIT



BLUE WORLD INSTITUTE



CNR
IRBIM
ISTITUTO PER LE
RISORSE BIOLOGICHE
E LE BIOTECNOLOGIE
MARINE



agenzia regionale per la
PROTEZIONE DELL'AMBIENTE
DEL FRIULI VENEZIA GIULIA



REGIONE
MARCHE



REPUBLIC of CROATIA
Ministry of Economy and
Sustainable Development



NASTAVNI ZAVOD ZA
JAVNO ZDRAVSTVO



ISTITUTO DI INGEGNERIA DEL MARE
INSTITUTE OF MARINE ENGINEERING

Project Acronym	SOUNDSCAPE
Project ID Number	10043643
Project Title	Soundscapes in the north Adriatic Sea and their impact on marine biological resources
Priority Axis	3
Specific Objective	3.2
Work Package Number	2
Work Package Title	Communication activities
Activity Number	2.5
Activity Title	Dissemination materials
Partner in Charge	CF
Partners Involved	ALL
Authors	Alice Pari (CF)
Status	Final
Distribution	Public

Summary


Abstract.....	4
Brochure	5

Abstract

The Brochure has been produced during the last reporting period in order to disseminate project achievement and results. The contents have been created by CNR, IOF and BWI. CF collected all the contents and take care about the graphs, photos and structure of the document, printed 2000 copies and has been sent them to partners. Some copies have been disseminated during last projects events.

Brochure





**SOUND
SCAPE**
SOUNDSCAPES IN THE
NORTH ADRIATIC SEA
AND THEIR
IMPACT
ON MARINE BIOLOGICAL
RESOURCES

THE FIRST EXTENSIVE STUDY
ON UNDERWATER NOISE
IN THE MEDITERRANEAN SEA

Project Partners



UNDERWATER NOISE POLLUTION MATTERS

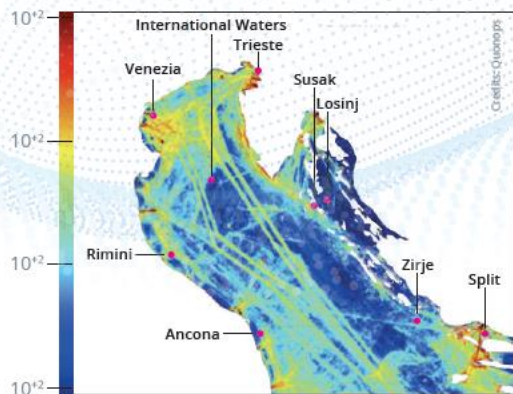
Marine organisms infer relevant information by listening to the underwater soundscape and they can use sound for communication, foraging and navigation.

Many of the human activities that take place at sea contribute to increasing underwater noise pollution. Anthropogenic noises have the potential to mask biological signals and to cause behavioural reactions, physiological problems, injuries and even death in marine animals.

The Northern Adriatic Sea (NAS) is the shallowest, northernmost part of the semi-enclosed Adriatic Sea. It hosts a precious and very vulnerable biodiversity, Natura 2000 sites and marine and coastal protected areas (MPAs). Despite this, NAS is highly impacted by increasing tourism and resource exploitation. Maritime traffic is very intense inside the NAS. *The next figure shows the density of vessel traffic and the monitoring network.*



Credit: Fondazione Carzeca

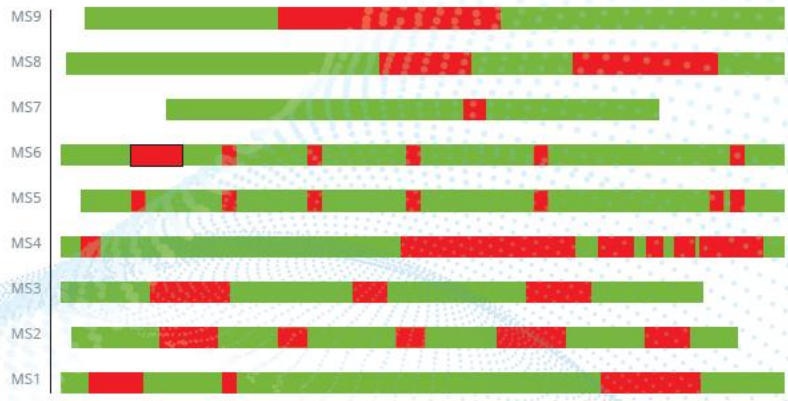


The Soundscape Project characterized the NAS underwater noise

SOUNDSCAPE set up an international cross-border network of nine monitoring stations with the same type of instruments and shared protocols for data acquisition.

DATA COVERAGE

Credits: CNR ISMAR



02/20 03/20 04/20 05/20 06/20 07/20 08/20 09/20 10/20 11/20 12/20 01/21 02/21 03/21 04/21 05/21 06/21 07/21

- Acquired and passed data
- Missing data

During SOUNDSCAPE, the monitoring equipment was set up and deployed. Broadband acoustic data was collected continuously for 15 months, covering all seasonal variations in underwater noise sources.



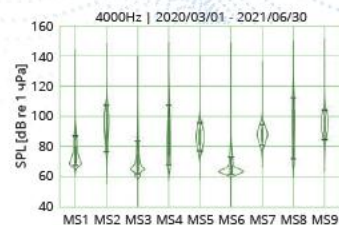
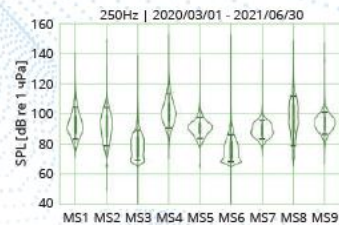
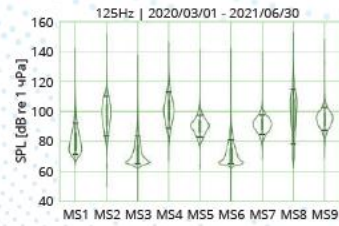
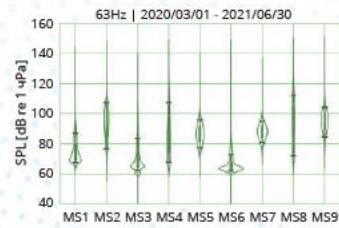
1-YEAR-LONG CONTINUOUS DATA ON UNDERWATER NOISE

The underwater noise levels have been identified as a target for the monitoring, as they reflect the quality of the marine environments. The processing of the SOUNDSCAPE data helped to split the noise levels between a wide band of frequencies (50 Hz - 22100 Hz), including the MSFD (Marine Strategy Framework Directive) requested frequencies. The MSFD 11.2.1 Indicator requires the monitoring of the average values of sound pressure levels (SPL) (re 1 μ Pa RMS) over a year within the 63 Hz and 125 Hz 1/3 octave bands standard centre frequencies.





For the first time, **Soundscape** provided a shared assessment on annual and seasonal noise level distribution in the NAS. The **Soundscape** data confirm the relevance of underwater noise pollution in the NAS and the need of evaluating its impact on biodiversity within the maritime management.

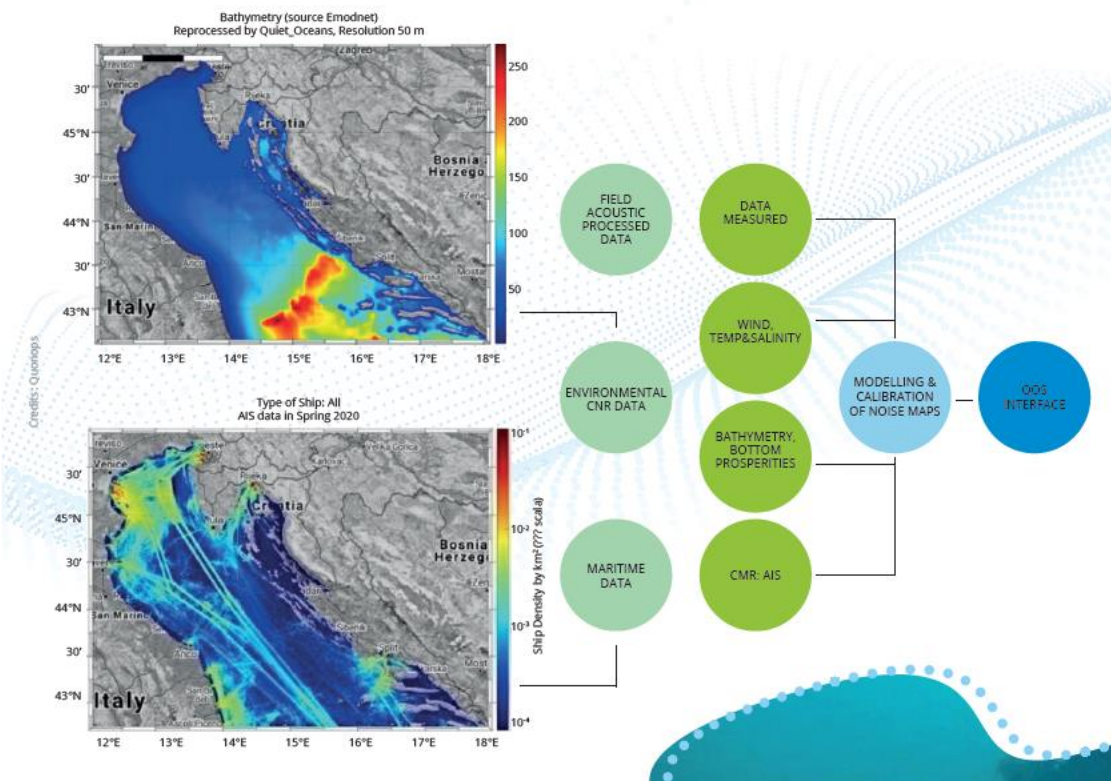


Credits: CHP ISMAR

UNDERWATER NOISE MODELLING

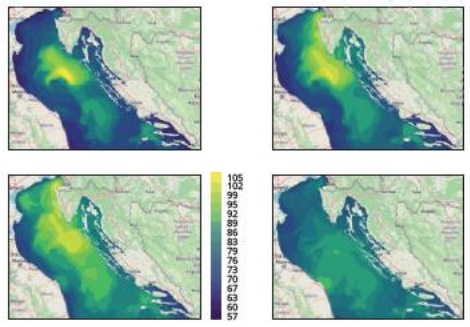
A mathematical model can provide an estimate of the spatio-temporal distribution of noise. Based on the state of art of the underwater modelling systems, SOUNDSCAPE simulated a three-dimensional noise distribution, accounting for one year of environmental and anthropogenic inputs.

Noise mapping allows to understand human-made noise pressure to fulfill the requirements of the Marine Strategy Framework Directive (MSFD) of the European Union.



For the first time the underwater noise prediction system modelled the underwater acoustic noise distribution over the whole Northern Adriatic region.

SOUNDSCAPE provided a first atlas on underwater noise monthly maps in the North Adriatic Sea. This helps filling relevant gaps in Mediterranean noise distribution knowledge.



Adriatic baseline noise-level map, generated for February 2020 and calculated on the whole water column. Monthly average SPLs (dB re 1 μ Pa) for 1/3 octave band frequencies centred at 63, 125 Hz (top panels from left to right) and 250 and 4000 Hz (bottom panels).
Source: Quonops Online Services

The maps are referred to an exceptional period: the year 2020 and its lockdown time (from Jan 2020 to May 2020) due to the pandemic. Limited vessel traffic and no other human activities were permitted.

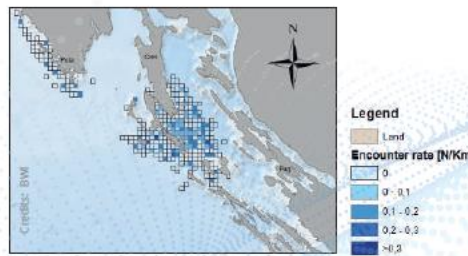
Soundscape had the unique chance to record and map the underwater noise during a “low-human-impact” timeframe.



FROM SOUNDSCAPE ASSESSMENT TO BIODIVERSITY PROTECTION

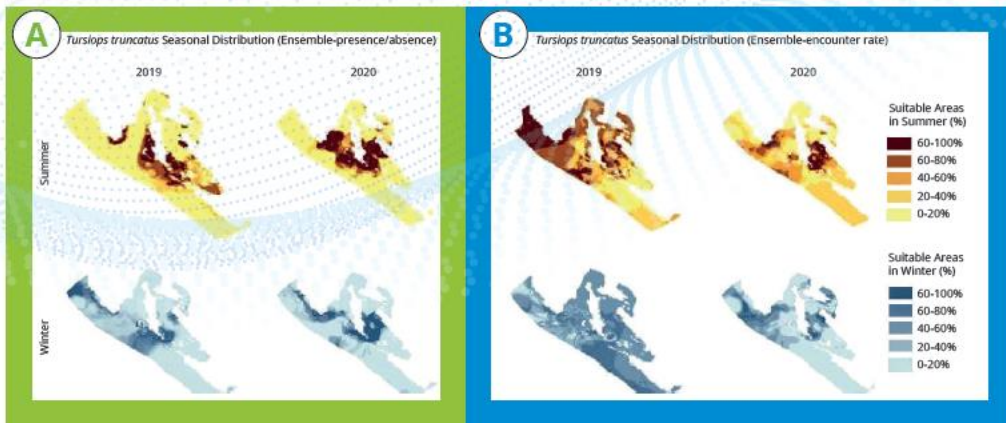
SOUNDSCAPE has offered the chance to review the existing knowledge on two target species bottlenose dolphins (*Tursiops truncatus*) and loggerhead turtles (*Caretta caretta*), to study their spatial and temporal distribution in Cres-Lošinj archipelago (Croatia) and to investigate their relation with local environmental and anthropogenic factors, including noise levels.

Through **Soundscape** it has been possible to review the sensitivity of the target species and to develop studies on target organisms and their interactions in a specific area of Croatia.



Modelled with P/A data

Modelled with ER data



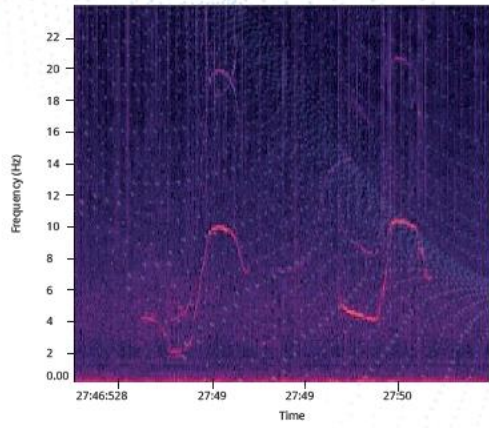


Boat-based surveys of the study area were conducted; data on locations of dolphin encounters, group size and age-class composition, behavior and interactions with fisheries were collected. As part of the SOUNDSCAPE project, small-boat traffic has been monitored using a theodolite to understand if spatio-temporal changes in the species distribution relate to anthropogenic pressure. This represents also a chance to include recreational boats in numerical models for the first time.



Thanks to SOUNDSCAPE, new habitat suitability models integrating all available data on target species distribution have been created. The data included environmental and anthropogenic factors as boats and, for the first time, noise distribution. Models identify spatial and temporal patterns in preference of target species for certain parts of the area.

Biophony in the acoustic recordings was recognized and analyzed. Significant differences in bottlenose dolphins' whistle parameters have been observed between the summer and winter season, i.e. in relation to levels of underwater noise produced by the boat traffic, in agreement with previous studies.

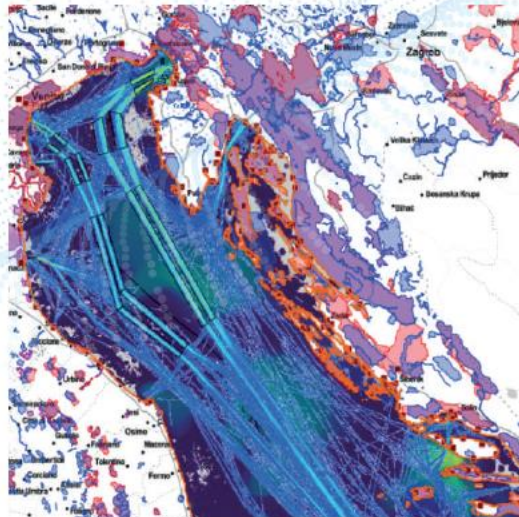


HOW TO MANAGE IT: RISK ASSESSMENT AND MITIGATIONS

Data about underwater noise, target sensitivities and animal distribution have been integrated in order to carry out a preliminary risk analysis of noise pollution. The latter aims to develop planning measures and scenarios to mitigate the environmental impact of noise sources in the Northern Adriatic and to inform policy-makers in accordance with the MSF and MSP Directives.

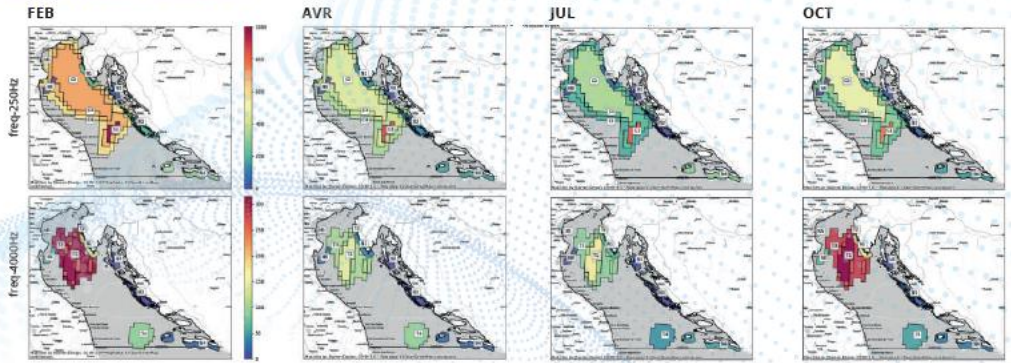
Soundscape has helped to identify feasible measures that can be implemented by stakeholders to mitigate impact of noise pollution on biodiversity, while allowing the sustainable development of maritime uses.

The SOUNDSCAPE Data Management plan has identified in the Tools4MSP Geoplatform (data.tools4msp.eu, see figure on the right) the most suitable solution to integrate and share the main project geospatial outcomes. Data were used to define mitigation scenarios after which they became available to the public. The maritime spatial planning work was focused on the two target species and has helped to statistically determine their attention areas.



A pressure index based on sound pressure level distribution was developed and centered on 250 and 4000 HZ at 1/3 octave band wide. The areas with a higher noise pressure correspond to areas having higher abundance of the target species.

EXTRA NOISE PRESSURE



The results show that the Adriatic soundscapes are widely influenced by the complex system of maritime transportation. Mitigation measures should be focused on specific target areas, taking into account UWN mitigation within national maritime spatial plans.

Medium-long-term future scenarios foresee an increase in traffic density. Careful management of human activities is required.



Credits: Fondazione Cetacea

SHARING SOUNDSCAPE WITH THE PUBLIC

Underwater noise pollution is an unusual concept for the general public: generally speaking we are not aware of the role the soundscape has in our lives and this is even less understandable when considering the Costeau's underwater so-called 'silent world'.

This project aims to increase the awareness of the public on the relevance of the underwater soundscape for marine organisms and the effects of man-made noise pollution on the ecosystems.

Soundscape involved the public with workshops, lectures, exhibitions and performances.



The project communicated the impact of anthropogenic noise on the marine environments through art, by involving senses and rising emotions in the public: it carried out important collaborations with Venice Biennale, Ocean Space, Science Gallery Venice, AdriaticoMediterraneo festival in Ancona, "Il suono in mostra" sound exposition in Udine, exposition ENT1 Venice/Auckland, Galata Museum in Genoa...



Different Waves is a performative concert which combines recorded noises, lights and noise waves. It helps the public to understand soundscape complexity and the effects of underwater noise pollution.

Workshop and communication events were organized in order to raise awareness in specific target groups.

The project experiences and results were transferred to the Stakeholders dealing with marine environment, at local, regional, national and EU levels, through meetings and workshops organized by the partners.

Stakeholders included Natura 2000 sites /MPAs managers, associations related to shipping and fishing sectors, as well as NGOs working in sea conservancy and education and training organisations.

The project results were presented during specific events for Croatian and Italian authorities and at EU level in order to support policy makers for the development of strategies for an integrated approach to the NAS area.



-  Lead partner: INSTITUTE OF OCEANOGRAPHY AND FISHERIES (IOF)
-  NATIONAL RESEARCH COUNCIL (CNR)
-  BLUE WORLD INSTITUTE OF MARINE RESEARCH AND CONSERVATION (BWI)
-  ENVIRONMENTAL PROTECTION AGENCY OF FRIULI VENEZIA GIULIA (ARPA FVG)
-  CETACEA FOUNDATION (CF)
-  MARCHE REGION (REM)
-  MINISTRY OF ECONOMY AND SUSTAINABLE DEVELOPMENT (MESD)
-  TEACHING INSTITUTE FOR PUBLIC HEALTH, PRIMORIE-GORSKI KOTAR COUNTY (TIPH)

CONTACT
INSTITUTE OF OCEANOGRAPHY AND FISHERIES
Contact person: prof. Vlado Dadić, Ph.D - Email: dadic@izor.hr

This document reflects the author's views;
the Programme authorities are not liable
for any use that may be made
of the information contained therein.

Illustrations and graphic design by: Patrizia Casadei portfolio - Proofreader Silvia Ferretti