

## WP 2

# Video tape of Adriatic Reef, including the monitoring phase images, made in different reefs of Adriatic Sea

Deliverable D2.7.1

## TABLE OF CONTENTS

THE CONCEPT .....	2
THE TECH REQUESTS .....	3
THE VIDEO SCRIPT .....	5
THE VIDEOS .....	19

## THE CONCEPT

Among the approved dissemination activities of the project, there was the production of a promotional video showing the Adriatic reefs, including scuba underwater monitoring phases. The video was conceived as a tool to show the beauty and biodiversity of the reefs as well as their potentiality for blue economy purposes. The Partners in charge of the monitoring activities in the reefs provided the filmed materials used for the final version of the video.

The LP coordinated the collection of the materials and the production work with the appointed external supplier. After the development of the video script, all the Partners received specific requests in terms of type of file formats, length, framing, photography and actions. All the Partners shared their filmed material step-by-step thanks to a dedicated cloud.

In the end, a general video of 4'26'' was produced showing all project seven case studies and seven mini clips of around 1'10'' were produced, each one dedicated to each single case study.





The video project was entitled "Enjoy the wonderful Adriatic reefs", sharing the same title with the coordinated project booklet/flyer.





## THE TECH REQUESTS




The Lead Partner sent this file to all Partners with the technological requests for the production of the video.



Video file format Full Hd 1920x1080  
approx. 5-10 minutes total

	Compulsory	If possible	Examples
Objective or subjective scuba dive	X		  
Panoramic views and reef details without scuba divers	X		

	Compulsory	If possible	Examples
Evocative images of the animal and plant species	X		
Scuba divers exploring the reef	X		
Subjective images with a scuba diver	X		
Subjective images of a group of scuba divers	X		

	Compulsory	If possible	Examples
Drone: a boat with scuba divers on board (from up above or following the boat)		X	
Drone: from the shore towards open sea		X	
Drone: from open sea towards the shore		X	

## THE VIDEO SCRIPT

The Lead Partner sent this file to all Partners with the description of the video script.

IL VIDEO SI APRE CON IL LOGO DI ADRIREEF SU SFONDO BIANCO...



CON UNA DISSOLVENZA SCOMPARE IL LOGO E APPARE LO SLOGAN

**INNOVATIVE  
EXPLOITATION  
OF ADRIATIC  
REEFS IN ORDER  
TO STRENGTHEN  
BLUE ECONOMY**

COMPARE LA MAPPA  
SATELLITARE DELL'ADRIATICO  
CON TUTTI I SITI SEGNALATI



ATTRAVERSO  
UN'ANIMAZIONE LA  
TELECAMERA SI AVVICINA E  
AL LUOGO DEL PRIMO VIDEO  
E COMPAIONO IL NOME E LE  
ICONE DELLE ATTIVITA CHE SI  
POSSONO FARE



PER IL PAGURO SI  
MOSTRERANNO LE  
IMMAGINI DELLA BARCA CHE  
SI AVVICINA AL SITO E I SUB  
CHE SI TUFFANO...



SI MOSTRANO I SUB CHE  
NUOTANO SOTT'ACQUA NEI  
PRESSI DELLA STRUTTURA...

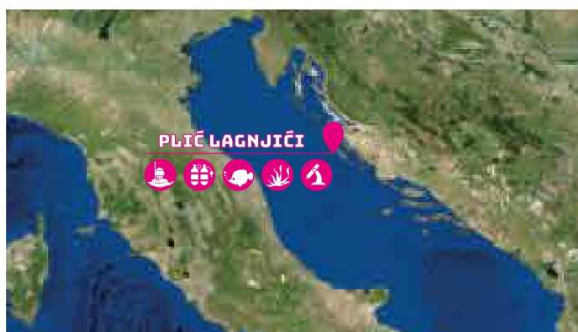




E VERRANNO MOSTRATE  
DELLE IMMAGINI DEL  
RELITTO



ANIMAZIONE PER IL PP04



APERTURA CON DRONE CHE  
MOSTRA IL RELITTO DELLA  
BARCA...



DELLA COSTA E DEI SUB



POI SI VEDRANNO I FONDALI  
DEL SITO



E INFINE SI MOSTRERANNO  
DEI PARTICOLARI E DEI  
DETTAGLI



ANIMAZIONE PP05



CI SARA UNA BREVISSIMA  
APERTURA SUL PORTO DI  
ANCONA E POI...



I DETTAGLI DEI FONDALI



ANIMAZIONE PP06



IMMAGINI AEREE DELL'AREA  
DI TORRE GUACETO



E IMMAGINI DEI SUB NELLA  
BARCA



DETTAGLI DEL FONDALE E...



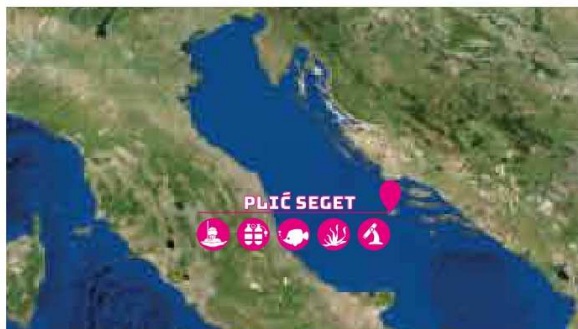
IMMAGINI DEI SUB CHE  
NUOTANO LUNGO IL  
FONDALE E LA SCOGLIERA



ANIMAZIONE PP07

VERRANNO MOSTRATI I  
DETTAGLI DEGLI ESSERI CHE  
VIVONO QUESTI FONDALI.






ANIMAZIONE PP09

VISTA AEREA DELLA BARCA IN  
MOVIMENTO E POI DEI SUB  
CHE SI TUFFANO...

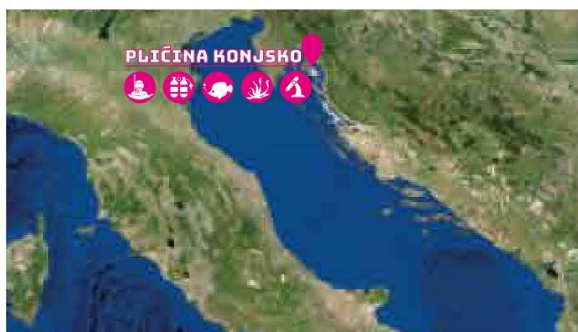


50.2 m · 156° · 16.4 °C

A SEGUIRE LE IMMAGINI CON  
I DETTAGLI DEL FONDALE







ANIMAZIONE PP10



IMMAGINI DEI SUB SULLA  
BARCA

DETTAGLI DEL FONDALE



IMMAGINE DEI SUB CHE  
NUOTANO E DEL FONDALE





LOGHI DEI PARTNER



LOGO ADRIREEF




## THE VIDEOS

Full-length video clip dedicated to all seven-project case studies



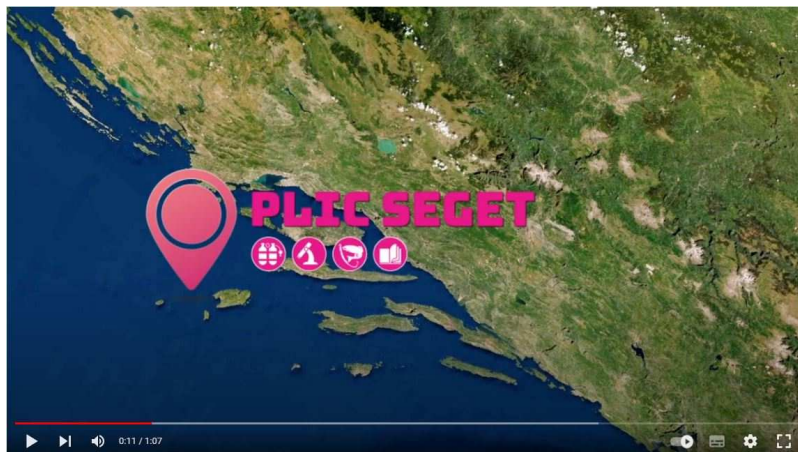
<https://www.youtube.com/watch?v=VTejAeBwB0E&t=3s>

First miniclip: Plićina Konjsko natural reef (Primorje-Gorski Kotar - Croatia)




[https://www.youtube.com/watch?v=\\_l6cf0Clfv4](https://www.youtube.com/watch?v=_l6cf0Clfv4)

Second miniclip: Plić Seget natural reef (Split-Dalmatia - Croatia)



[https://www.youtube.com/watch?v=5gy6\\_lapVrE](https://www.youtube.com/watch?v=5gy6_lapVrE)

Third miniclip: Trezza San Pietro natural reef (Friuli Venezia Giulia - Italy)



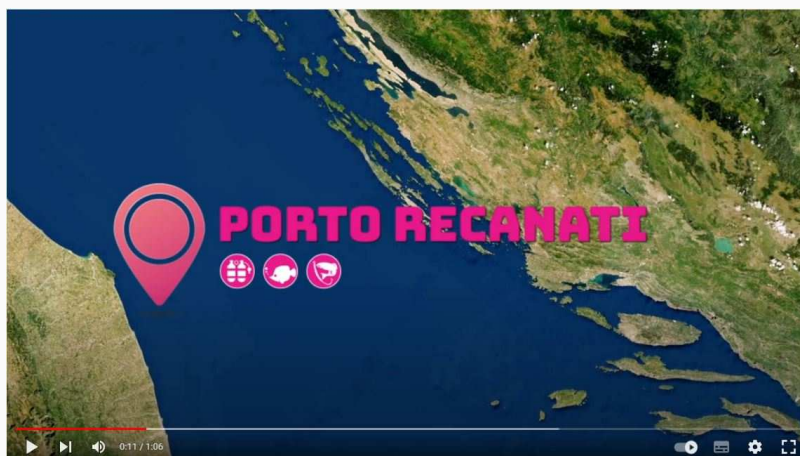
<https://www.youtube.com/watch?v=klhBYFhKTuc>

Fourth miniclip: Torre Guaceto Marine Protected Area natural reef (Apulia - Italy)



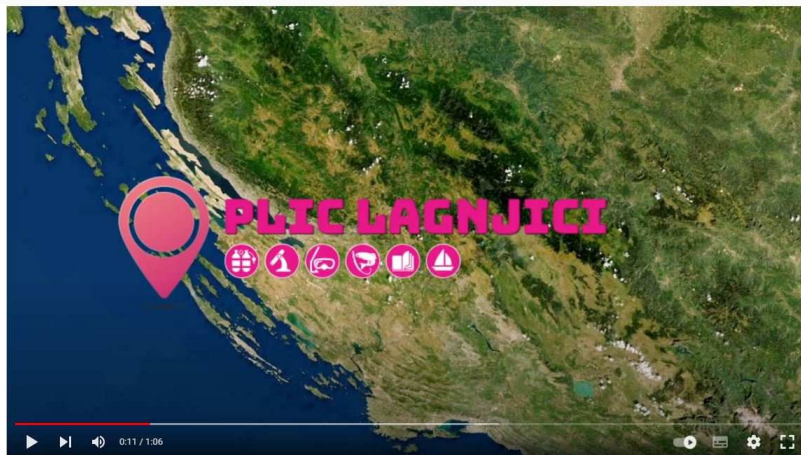
<https://www.youtube.com/watch?v=IL9dzmUR57U&t=1s>

Fifth miniclip: Porto Recanati Porto Potenza Picena artificial reef (Marche - Italy)



<https://www.youtube.com/watch?v=sVYiAP2Ci5U>

Sixth miniclip: Plić Lagnjići natural reef (Zadar - Croatia)



<https://www.youtube.com/watch?v=YZfcDyosI1g>

Seventh miniclip: Paguro wreck artificial reef (Emilia Romagna - Italy)



<https://www.youtube.com/watch?v=LM29HnIQhK0&t=3s>