

ICT platform 1st updating report

Split - Dalmatia County

Final version of 25/11/2022

D.3.2.2

Project Full Title	Framework initiative fostering the sustainable development of Adriatic small ports
Project Acronym	FRAMESPORT
Project ID	10253074
Project Website	https://www.italy-croatia.eu/web/framesport
Priority Axis	4 – Maritime Transport
Specific Objective	4.1
Work Package	3
Work Package title	ICT platform 1 st updating report – Split - Dalmatia County
Deliverable Nr.	3.2.2
Status	Final
Partner in charge	MITHR
Dissemination Level	Public

ACKNOWLEDGEMENT

The work described in this document was supported by the INTERREG V-A IT-HR CBC Programme - “Strategic” Subsidy Contract - Project: “Framework initiative fostering the sustainable development of Adriatic small ports, FRAMESPORT” (Project ID: 10253074).

DISCLAIMER

The content of this deliverable represents the views of the author only and is his/her sole responsibility; it cannot be considered to reflect the views of the INTERREG V-A IT-HR CBC Programme or any other body of the ITALY CROATIA CROSS-BORDER COOPERATION PROGRAMME. The INTERREG V-A IT-HR CBC Programme does not accept any responsibility for use that may be made of the information it contains.

Table of contents

1. Introduction.....	4
2. The small ports of Split - Dalmatia County	7
3. Data collected.....	11
3.1 Dimensional characteristics	11
3.2 Technical services	15
3.3 Services to boaters.....	19
3.4 Distance from main services and other infrastructures	22

1. Introduction

The following pages offer a brief overview of the Croatian small ports that face the Adriatic Sea. Data from these structures have been collected during the first phase of data collection conducted with the support of the stakeholders of the territory.

The figure below gives an overview of the study area showing the small ports for which data have been collected. Small ports are colored differently depending on the County they belong to (Istra, Primorje – Gorski Kotar, Lika – Senj, Zadar, Sibenik – Knin, Split – Dalmatia, Dubrovnik – Neretva Counties).

Croatian small ports

- Istra County
- Primorje - Gorski Kotar County
- Lika - Senj County
- Zadar County
- Sibenik - Knin County
- Split - Dalmatia County
- Dubrovnik - Neretva County

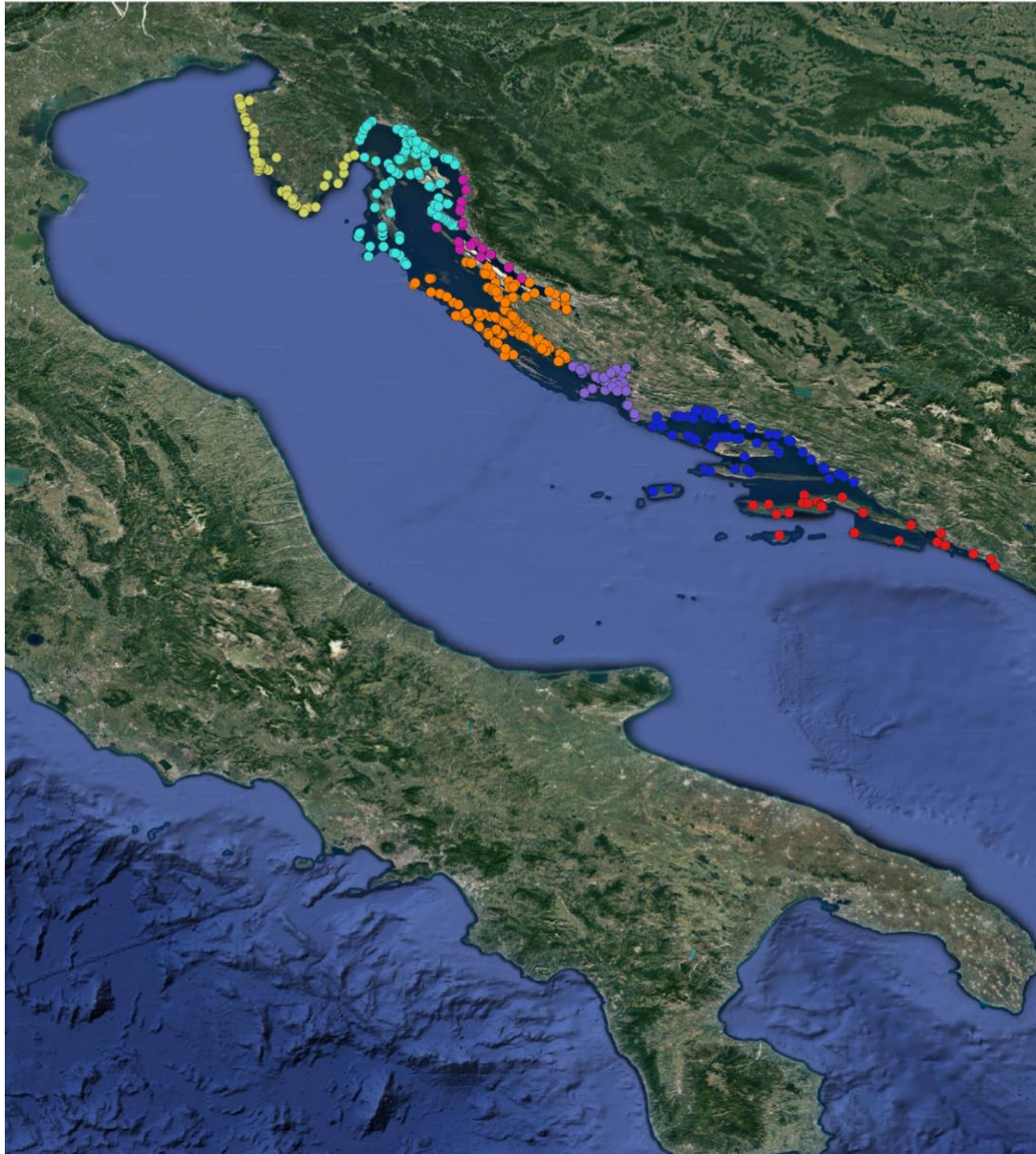



Figure 1. Study area and small ports for which data have been collected during the first data collection phase performed in 2021. Small ports are colored differently depending on the County they belong to.

This report focuses on the small ports of the Split - Dalmatia County (blue dots in the map in Figure 1). The survey covered a total amount of 54 small ports that are listed in **Error! Reference source not found.** and shown in the maps in Figure 2.

If available, further data will be collected in the second round of data collection that will be performed in the upcoming months till the end of the project, foreseen for June 2023.

Furthermore, the FRAMESPORT ICT portal that has been developed during the project implementation and that is close to its publication, has been conceived to be a dynamic tool allowing stakeholders as well as managers and owners of the small ports to interact with it, having access to the data concerning their structure(s) and having the possibility to modify them so that they are always updated.

The next chapters report data of the structures recorded so far, including a map showing their location.

In particular, the data hereby presented concern the following topics:

- Dimensional characteristics
- Technical services
- Services to boaters
- Distance from main services and other infrastructures

2. The small ports of Split - Dalmatia County

N°	Name of the port	Latitude	Longitude
1	Luka Arbanija	43513940	16300549
2	Luka Baška voda	43357824	16947986
3	Luka Bobovišća	43349830	16463981
4	Luka Bol	43261944	16657606
5	Luka Brela - Soline	43366944	16933202
6	Luka Drvenik	43155053	17245156
7	Luka Drvenik Mali	43450616	16089701
8	Luka Drvenik Veli	43452186	16143062
9	Luka Gradac	43104543	17340874
10	Luka Hvar	43172115	16441262
11	Luka Igrane	43195703	17144385
12	Luka Jelsa	43163045	16692925
13	Luka Kaštel Gomilica	43546307	16405431
14	Luka Kaštel Kambelovac	43548558	16384137
15	Luka Kaštel Lukšić	43550541	16365045
16	Luka Kaštel Stari	43551064	16353457
17	Luka Kaštel Sućurac	43545270	16430108
18	Luka Komiža	43045212	16089338
19	Luka Krilo Jesenice	43460647	16601223
20	Luka Makarska	43292259	17020374
21	Luka Marina	43513081	16111750
22	Luka Maslinica	43398436	16207516
23	Luka Milna	43328561	16448249
24	Luka Mimice	43404403	16809015
25	Luka Mirca	43384846	16521781
26	Luka Nečujam	43383994	16324493
27	Luka Omiš	43441977	16694787
28	Luka Pisak	43399038	16860704
29	Luka Podgora	43243227	17073123
30	Luka Postira	43377100	16628400
31	Luka Povelja	43333543	16836698
32	Luka Pučišća	43348841	16734296
33	Luka Rogač	43394553	16303893
34	Luka Seget Donji	43517047	16227751
35	Luka Slatine	43499172	16339436
36	Luka Split - Spinut	43514838	16419625

37	Luka Split - Zenta	43500609	16460376
38	Luka Splitska	43376109	16605392
39	Luka Stari Grad Hvar	43184392	16598947
40	Luka Stobreč	43499452	16525181
41	Luka Stomorska	43369690	16353045
42	Luka Sućuraj	43125815	17187669
43	Luka Sumartin	43286306	16871705
44	Luka Supetar	43386515	16555824
45	Luka Sutivan	43386135	16479375
46	Luka Trogir	43515997	16245074
47	Luka Trogir - Banj	43515902	16255972
48	Luka Vinišće	43488996	16111910
49	Luka Vira	43184310	16405431
50	Luka Vis	43060859	16184137
51	Luka Vranjic	43531667	16465152
52	Luka Vrboska	43180483	16673444
53	Luka Zaostrog	43139026	17278765
54	Luka Živogošće	43188691	17157654

Table 1. The small ports of Split - Dalmatia County recorded during the first round of data collection with related coordinates

0 200 km

Split - Dalmatia County



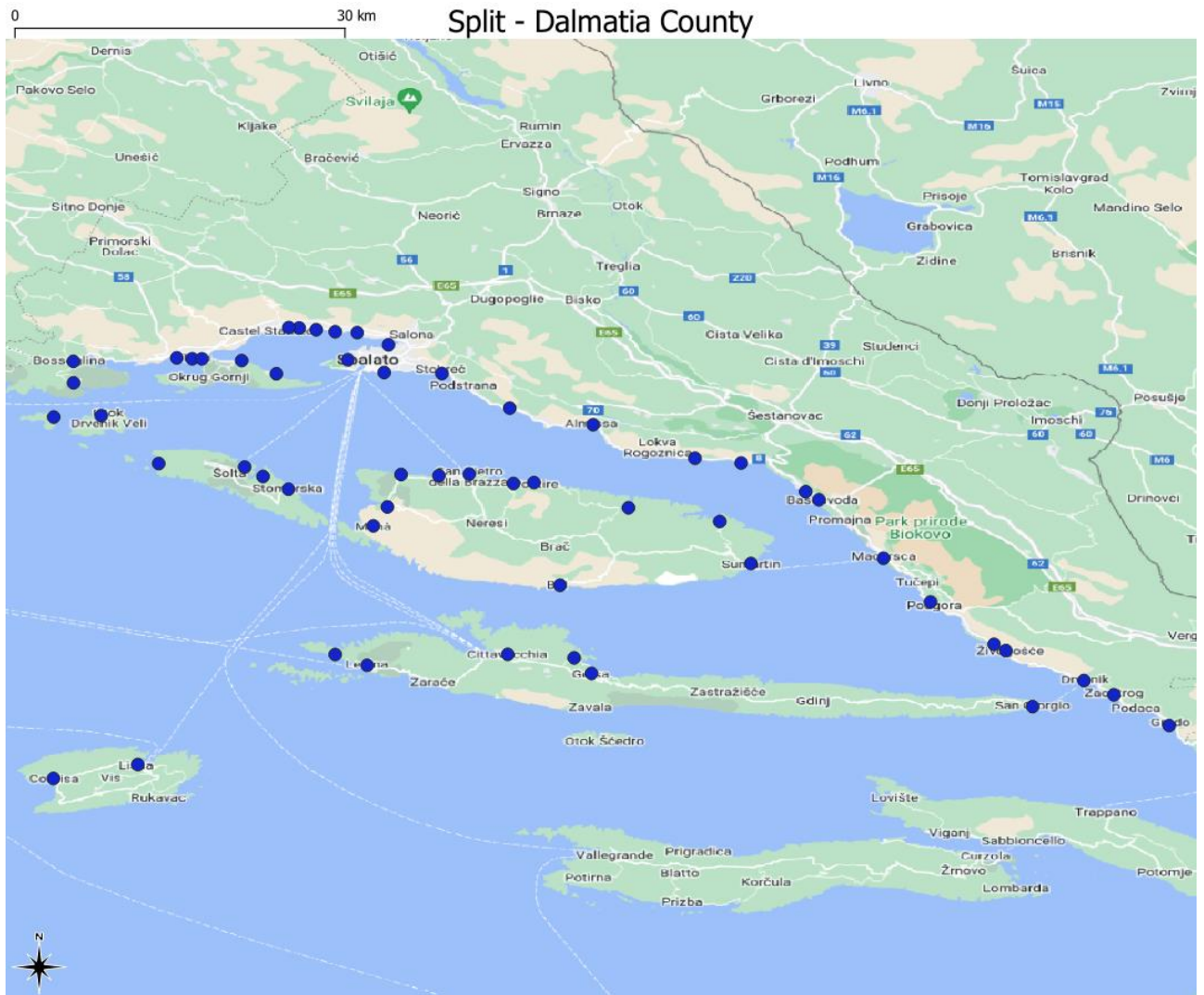


Figure 2 Geographical overview of small ports of the Split - Dalmatia County (above) and detailed map showing the location of small ports (below)

3. Data collected

3.1 Dimensional characteristics

Name	Nr. of berths 2,5 x 7,0	Nr. of berths 3,0 x 8,5	Nr. of berths 3,5 x 10,0	Nr. of berths 4,0 x 11,5	Nr. of berths 4,5 x 13,0	Nr. of berths 5,5 x 18,0	Nr. of berths 6,0 x 21,0	Nr. of berths 6,5 x 24,0	Nr. of berths 7,0 x 28,0	Nr. of berths 7,5 x 32,0	Nr. of berths 8,0 x 36,0
Luka Arbanija	71	0	5	0	0	0	0	0	0	0	0
Luka Baška voda	0	0	0	4	0	15	0	0	0	0	0
Luka Bobovišća	0	72	0	0	0	12	0	0	0	0	0
Luka Bol	0	102	0	0	0	48	0	0	0	0	0
Luka Brela - Soline	0	53	0	0	35	0	0	0	0	0	0
Luka Drvenik	41	0	1	0	0	0	0	0	0	0	0
Luka Drvenik Mali	85	0	0	4	0	0	0	0	0	0	0
Luka Drvenik Veli	60	0	0	0	0	0	0	0	0	0	0
Luka Gradac	0	80	0	0	3	3	0	0	0	0	0
Luka Hvar	35	0	0	0	0	0	0	0	0	0	15
Luka Igrane	27	5	0	0	0	0	0	0	0	0	0
Luka Jelsa	60	68	0	0	0	58	0	0	0	0	0
Luka Kaštel Gomilica	25	2	0	0	0	0	0	0	0	0	0
Luka Kaštel Kambelovac	18	0	0	0	0	0	0	0	0	0	0
Luka Kaštel Lukšić	75	3	0	0	0	0	0	0	0	0	0
Luka Kaštel Stari	20	0	0	0	0	0	0	0	0	0	0
Luka Kaštel Sućurac	33	0	0	0	0	0	0	0	0	0	0
Luka Komiža	0	0	0	0	0	15	15	2	0	0	0
Luka Krilo Jesenice	0	0	0	0	0	0	0	3	40	20	20
Luka Makarska	0	11	11	0	0	20	0	0	0	20	0
Luka Marina	50	54	0	0	8	0	0	0	0	0	0
Luka Maslinica	57	0	0	0	0	2	0	0	0	0	0
Luka Milna	120	35	22	0	0	5	0	0	5	0	0
Luka Mimice	23	0	0	1	0	0	0	0	0	0	0
Luka Mirca	15	0	0	0	0	0	0	0	0	0	0

Luka Nečujam	23	0	0	7	0	0	0	0	0	0	0
Luka Omiš	100	50	14	0	0	0	0	0	0	5	0
Luka Pisak	24	0	0	0	0	0	0	0	0	0	0
Luka Podgora	0	0	0	0	0	0	0	3	0	0	0
Luka Postira	50	15	14	0	15	11	0	0	0	0	0
Luka Povelja	50	18	0	8	0	0	0	0	0	0	0
Luka Pučišća	64	30	0	10	20	0	5	5	0	0	0
Luka Rogač	0	20	0	0	10	10	0	0	0	0	0
Luka Seget Donji	22	0	0	0	0	0	0	0	0	0	0
Luka Slatine	77	10	0	10	3	0	0	0	0	0	0
Luka Split - Spinut	0	583	0	0	307	0	0	0	0	0	0
Luka Split - Zenta	0	814	0	0	84	0	0	0	0	0	0
Luka Splitska	32	0	0	0	4	0	0	0	0	0	0
Luka Stari Grad Hvar	100	100	99	25	50	50	20	18	0	0	0
Luka Stobreč	0	0	0	0	0	0	0	0	4	0	0
Luka Stomorska	110	0	0	10	10	3	0	9	0	0	0
Luka Sućuraj	71	0	0	0	10	3	0	2	0	0	0
Luka Sumartin	80	10	0	4	4	0	0	0	0	0	0
Luka Supetar	200	0	0	0	10	20	7	0	0	0	0
Luka Sutivan	87	0	0	0	5	0	0	0	0	0	0
Luka Trogir	147	0	0	0	9	0	10	18	10	0	0
Luka Trogir - Banj	0	250	0	0	0	0	0	0	0	0	0
Luka Vinišće	0	0	0	0	0	0	0	4	0	0	0
Luka Vira	0	0	0	0	0	0	6	0	0	0	0
Luka Vis	30	0	0	60	60	10	0	0	0	0	0
Luka Vranjic	128	0	0	0	0	0	0	0	0	0	0
Luka Vrboska	50	25	0	0	10	10	0	0	0	0	0
Luka Zaostrog	36	0	1	0	0	0	0	0	0	0	0
Luka Živogošće	40	7	0	5	0	0	0	0	0	0	0

Table 2. Number of berths for categorical dimensions. "0" when no moorings are available for that category, "--" missing information

Name	Max draft in meter	Max height boats	Max length boats	Max vessel tonnage	Minimum seabed depth (in meters)	Width of the entrance to the port (in meters)	Total area (m ²)
Luka Arbanija	1	NA	10	NA	0,5	10	1512
Luka Baška voda	2,5	NA	20	NA	1	48	6570
Luka Bobovišća	2	NA	20	NA	1	100	8715
Luka Bol	5	NA	60	NA	1,5	200	110722
Luka Brela - Soline	2,5	NA	20	NA	1	25	11309
Luka Drvenik	2	NA	15	NA	1	50	61237
Luka Drvenik Mali	1	NA	15	NA	1	50	15184
Luka Drvenik Veli	2	NA	10	NA	0,5	50	27899
Luka Gradac	2,5	NA	18	NA	1	50	20777
Luka Hvar	6	NA	60	NA	1,5	200	281688
Luka Igrane	1,5	NA	8	NA	0,5	50	5068
Luka Jelsa	5,5	NA	50	NA	1,5	200	53990
Luka Kaštel Gomilica	2,5	NA	10	NA	1	50	5919
Luka Kaštel Kambelovac	2,5	NA	8	NA	1	50	102851
Luka Kaštel Lukšić	2,5	NA	10	NA	1	50	75552
Luka Kaštel Stari	2,5	NA	10	NA	1	50	61834
Luka Kaštel Sućurac	2,5	NA	10	NA	1	50	145679
Luka Komiza	5,5	NA	25	NA	2	200	63150
Luka Krilo Jesenice	5,5	NA	55	NA	2	100	111790
Luka Makarska	6	NA	55	NA	2	200	102018
Luka Marina	2,5	NA	15	NA	1	100	18764
Luka Maslinica	3	NA	18	NA	1	50	26697
Luka Milna	4	NA	35	NA	1,5	200	46985
Luka Mimice	1,5	NA	12	NA	0,5	50	11085
Luka Mirca	1,5	NA	8	NA	0,5	50	11190
Luka Nečujam	2	NA	12	NA	0,5	100	29770
Luka Omiš	3,5	NA	35	NA	1,5	200	60240
Luka Pisak	1,5	NA	7	NA	0,5	50	9512
Luka Podgora	3,5	NA	25	NA	1,5	200	69377
Luka Postira	2,5	NA	25	NA	1,5	100	69565
Luka Povelja	2	NA	15	NA	1	150	58690
Luka Pučišća	3,5	NA	35	NA	1,5	200	46534
Luka Rogač	3,5	NA	35	NA	1,5	200	40865
Luka Seget Donji	1,5	NA	8	NA	1	200	38728
Luka Slatine	3	NA	25	NA	3	50	22142
Luka Split - Spinut	3,5	NA	20	NA	1	50	NA

Luka Split - Zenta	3,5	NA	20	NA	1	100	NA
Luka Splitska	2,5	NA	25	NA	1	75	8504
Luka Stari Grad Hvar	6	NA	55	NA	1	150	189202
Luka Stobreč	3,5	NA	30	NA	1,5	50	31562
Luka Stomorska	3,5	NA	30	NA	1	100	33060
Luka Sućuraj	5,5	NA	30	NA	2	200	56030
Luka Sumartin	5,5	NA	25	NA	1,5	100	32250
Luka Supetar	5,5	NA	30	NA	1,5	200	86315
Luka Sutivan	3,5	NA	25	NA	1	50	16270
Luka Trogir	5,5	NA	55	NA	1	400	164885
Luka Trogir - Banj	3	NA	10	NA	1	50	NA
Luka Vinišće	3,5	NA	25	NA	1,5	100	226874
Luka Vira	3,5	NA	25	NA	1,5	50	22428
Luka Vis	6,5	NA	55	NA	1,5	200	8815
Luka Vranjic	2,5	NA	15	NA	1	50	14259
Luka Vrboska	3,5	NA	25	NA	1	100	39190
Luka Zaostrog	3	NA	15	NA	1	50	14060
Luka Živogošće	2	NA	13	NA	0,5	50	13824

Table 3. Dimensional information to access the small ports. “-“ missing information, “NA” not applicable

3.2 Technical services

Name	Lowering and raising the vessel into the sea	Hull washing	Place for temporary storage	Vessel storage space	Boat transfer trailer	Crane/ self-propelled land / lift services	Technical diver service	Fire protection system
Luka Arbanija	0	0	1	0	1	0	0	0
Luka Baška voda	0	0	0	0	0	0	1	0
Luka Bobovišća	0	0	0	0	0	0	0	0
Luka Bol	1	0	0	0	1	0	1	1
Luka Brela - Soline	0	0	0	0	0	0	0	0
Luka Drvenik	0	0	0	0	0	0	NA	NA
Luka Drvenik Mali	0	0	0	0	0	0	0	0
Luka Drvenik Veli	0	0	0	0	0	0	0	0
Luka Gradac	1	0	0	0	1	0	0	0
Luka Hvar	0	0	0	0	0	0	1	0
Luka Igrane	1	0	0	0	0	0	0	0
Luka Jelsa	0	0	0	0	0	0	0	0
Luka Kaštel Gomilica	0	0	0	0	0	0	1	0
Luka Kaštel Kambelovac	0	0	0	0	0	0	1	0
Luka Kaštel Lukšić	0	0	0	0	0	0	1	0
Luka Kaštel Stari	0	0	0	0	0	0	1	0
Luka Kaštel Sućurac	0	0	0	0	0	0	1	0
Luka Komiža	0	0	0	0	0	0	1	0
Luka Krilo Jesenice	0	0	0	0	0	0	1	0
Luka Makarska	0	0	0	0	0	0	1	0
Luka Marina	0	0	0	0	0	0	0	0
Luka Maslinica	0	0	0	0	0	0	0	0
Luka Milna	0	0	0	0	0	0	1	0
Luka Mimice	0	0	0	0	0	0	0	0
Luka Mirca	0	0	0	0	0	0	1	0
Luka Nečujam	0	0	0	0	0	0	0	0
Luka Omiš	0	0	0	0	0	0	1	0
Luka Pisak	0	0	0	0	0	0	0	0
Luka Podgora	0	0	0	0	0	0	0	0
Luka Postira	0	0	0	0	0	0	1	0
Luka Povelja	0	0	0	0	0	0	1	0
Luka Pučišća	0	0	0	0	0	0	1	0

Luka Rogač	0	0	0	0	0	0	0	0
Luka Seget Donji	0	0	0	0	0	0	0	0
Luka Slatine	0	0	0	0	0	0	0	0
Luka Split - Spinut	1	1	1	1	1	1	NA	0
Luka Split - Zenta	1	1	1	1	1	1	NA	0
Luka Splitska	0	0	0	0	0	0	1	0
Luka Stari Grad Hvar	0	0	0	0	0	0	NA	0
Luka Stobreč	1	0	0	0	0	0	0	0
Luka Stomska	0	0	0	0	0	0	0	0
Luka Sućuraj	0	0	0	0	0	0	0	0
Luka Sumartin	0	0	0	0	0	0	1	0
Luka Supetar	0	0	0	0	0	0	1	0
Luka Sutivan	0	0	0	0	0	0	1	0
Luka Trogir	0	0	0	0	0	0	1	0
Luka Trogir - Banj	1	1	1	1	1	1	1	0
Luka Vinišće	0	0	0	0	0	0	0	0
Luka Vira	0	0	0	0	0	0	0	0
Luka Vis	0	0	0	0	0	0	1	0
Luka Vranjic	1	0	0	0	0	0	0	0
Luka Vrboska	0	0	0	0	0	0	0	0
Luka Zaostrog	0	0	0	0	0	0	0	0
Luka Živogošće	1	0	0	0	0	1	0	0

Table 4. Services offered by the small ports. "1" presence of the service, "0" absence of the service, "-" missing information, "NA" not applicable

Name	Ton's capacity for trailer	Ton's capacity for crane	Shipyard	Mechanical workshops
Luka Arbanija	-	-	0	0
Luka Baška voda	-	-	0	1
Luka Bobovišća	-	-	0	0
Luka Bol	-	-	0	1
Luka Brela - Soline	-	-	0	0
Luka Drvenik	-	-	0	0
Luka Drvenik Mali	-	-	0	0
Luka Drvenik Veli	-	-	0	0
Luka Gradac	-	-	0	0
Luka Hvar	-	-	0	1
Luka Igrane	-	-	0	0
Luka Jelsa	-	-	0	1

Luka Kaštel Gomilica	-	-	0	1
Luka Kaštel Kambelovac	-	-	0	1
Luka Kaštel Lukšić	-	-	0	1
Luka Kaštel Stari	-	-	0	1
Luka Kaštel Sućurac	-	-	0	1
Luka Komiža	-	-	0	1
Luka Krilo Jesenice	-	-	0	0
Luka Makarska	-	-	0	1
Luka Marina	-	-	0	1
Luka Maslinica	-	-	0	0
Luka Milna	-	-	0	1
Luka Mimice	-	-	0	0
Luka Mirca	-	-	0	0
Luka Nečujam	-	-	0	0
Luka Omiš	-	-	0	1
Luka Pisak	-	-	0	0
Luka Podgora	-	-	0	NA
Luka Postira	-	-	0	1
Luka Povlja	-	-	0	0
Luka Pučišća	-	-	0	0
Luka Rogač	-	-	0	0
Luka Seget Donji	-	-	0	1
Luka Slatine	-	-	0	0
Luka Split - Spinut	-	-	0	1
Luka Split - Zenta	-	-	0	1
Luka Splitska	-	-	0	0
Luka Stari Grad Hvar	-	-	0	0
Luka Stobreč	-	-	0	0
Luka Stomorska	-	-	0	0
Luka Sućuraj	-	-	0	0
Luka Sumartin	-	-	0	0
Luka Supetar	-	-	0	1
Luka Sutivan	-	-	0	0
Luka Trogir	-	-	0	1
Luka Trogir - Banj	-	-	0	1
Luka Vinišće	-	-	0	0
Luka Vira	-	-	0	0
Luka Vis	-	-	0	1

Luka Vranjic	-	-	0	0
Luka Vrboska	-	-	0	1
Luka Zaostrog	-	-	0	0
Luka Živogošće	-	-	0	0

Table 5. Services offered by the small ports. “1” presence of the service, “0” absence of the service, “-” missing information, “NA” not applicable

Name	Ancillary services
Luka Arbanija	None
Luka Baška voda	None
Luka Bobovišća	None
Luka Bol	None
Luka Brela - Soline	None
Luka Drvenik	None
Luka Drvenik Mali	None
Luka Drvenik Veli	None
Luka Gradac	None
Luka Hvar	None
Luka Igrane	None
Luka Jelsa	None
Luka Kaštel Gomilica	None
Luka Kaštel Kambelovac	None
Luka Kaštel Lukšić	None
Luka Kaštel Stari	None
Luka Kaštel Sućurac	None
Luka Komiža	None
Luka Krilo Jesenice	None
Luka Makarska	None
Luka Marina	None
Luka Maslinica	None
Luka Milna	None
Luka Mimice	None
Luka Mirca	None
Luka Nečujam	None
Luka Omiš	None
Luka Pisak	None
Luka Podgora	None
Luka Postira	None

Luka Povelja	None
Luka Pučišća	None
Luka Rogač	None
Luka Seget Donji	None
Luka Slatine	None
Luka Split - Spinut	None
Luka Split - Zenta	None
Luka Splitska	None
Luka Stari Grad Hvar	None
Luka Stobreč	None
Luka Stomorska	None
Luka Sućuraj	None
Luka Sumartin	None
Luka Supetar	None
Luka Sutivan	None
Luka Trogir	None
Luka Trogir - Banj	None
Luka Vinišće	None
Luka Vira	None
Luka Vis	None
Luka Vranjic	None
Luka Vrboska	None
Luka Zaostrog	None
Luka Živogošće	None

Table 6. List of ancillary services to shipyard. “-“ missing information

3.3 Services to boaters

a)

Name	Mooring service	Mooring service H 24	Emergency mooring service	Night Watchmen	Do they also perform mooring service?
Luka Arbanija	1	1	1	0	0
Luka Baška voda	1	1	1	0	0
Luka Bobovišća	1	1	1	0	0
Luka Bol	1	1	1	0	0
Luka Brela - Soline	1	1	1	0	0
Luka Drvenik	1	1	1	0	0
Luka Drvenik Mali	1	1	1	0	0
Luka Drvenik Veli	1	1	1	0	0

Luka Gradac	1	1	1	0	0
Luka Hvar	1	1	1	0	0
Luka Igrane	1	1	1	0	0
Luka Jelsa	1	1	1	0	0
Luka Kaštel Gomilica	1	1	1	0	0
Luka Kaštel Kambelovac	1	1	1	0	0
Luka Kaštel Lukšić	1	1	1	0	0
Luka Kaštel Stari	1	1	1	0	0
Luka Kaštel Sućurac	1	1	1	0	0
Luka Komiža	1	1	1	0	0
Luka Krilo Jesenice	1	1	1	0	0
Luka Makarska	1	1	1	0	0
Luka Marina	1	1	1	0	0
Luka Maslinica	1	1	1	0	0
Luka Milna	1	1	1	0	0
Luka Mimice	1	1	1	0	0
Luka Mirca	1	1	1	0	0
Luka Nečujam	1	1	1	0	0
Luka Omiš	1	1	1	0	0
Luka Pisak	1	1	1	0	0
Luka Podgora	1	1	1	0	0
Luka Postira	1	1	1	0	0
Luka Povelja	1	1	1	0	0
Luka Pučišća	1	1	1	0	0
Luka Rogač	1	1	1	0	0
Luka Seget Donji	1	1	1	0	0
Luka Slatine	1	1	1	0	0
Luka Split - Spinut	1	1	1	0	0
Luka Split - Zenta	1	1	1	0	0
Luka Splitska	1	1	1	0	0
Luka Stari Grad Hvar	1	1	1	0	0
Luka Stobreč	1	1	1	0	0
Luka Stomorska	1	1	1	0	0
Luka Sućuraj	1	1	1	0	0
Luka Sumartin	1	1	1	0	0
Luka Supetar	1	1	1	0	0
Luka Sutivan	1	1	1	0	0
Luka Trogir	1	1	1	0	0

Luka Trogir - Banj	1	1	1	0	0
Luka Vinišće	1	1	1	0	0
Luka Vira	1	1	1	0	0
Luka Vis	1	1	1	0	0
Luka Vranjic	1	1	1	0	0
Luka Vrboska	1	1	1	0	0
Luka Zaostrog	1	1	1	0	0
Luka Živogošće	1	1	1	0	0

b)

Name	Secretari at service	Management	Toilets	Car parking	Security	Showers	Radio	Radio H 24
Luka Arbanija	0	0	0	0	0	0	0	0
Luka Baška voda	0	0	1	0	0	1	0	0
Luka Bobovišća	0	0	1	1	0	1	0	0
Luka Bol	0	0	0	0	0	0	1	1
Luka Brela - Soline	0	0	0	0	0	0	0	0
Luka Drvenik	0	0	0	0	0	0	0	0
Luka Drvenik Mali	0	0	0	0	0	0	0	0
Luka Drvenik Veli	0	0	0	0	0	0	0	0
Luka Gradac	0	0	0	0	0	0	0	0
Luka Hvar	0	0	0	0	0	0	1	1
Luka Igrane	0	0	0	0	0	0	0	0
Luka Jelsa	0	0	0	0	0	0	1	1
Luka Kaštel Gomilica	0	0	0	0	0	0	0	0
Luka Kaštel Kambelovac	0	0	0	0	0	0	0	0
Luka Kaštel Lukšić	0	0	0	0	0	0	0	0
Luka Kaštel Stari	0	0	0	0	0	0	0	0
Luka Kaštel Sućurac	0	0	0	0	0	0	0	0
Luka Komiža	0	0	0	0	0	0	1	1
Luka Krilo Jesenice	0	0	0	0	0	0	1	1
Luka Makarska	0	0	0	0	0	0	1	1
Luka Marina	0	0	0	0	0	0	0	0
Luka Maslinica	0	0	0	0	0	0	0	0
Luka Milna	0	0	0	0	0	0	0	0
Luka Mimice	0	0	0	0	0	0	0	0
Luka Mirca	0	0	0	0	0	0	0	0
Luka Nečujam	0	0	0	0	0	0	0	0

Luka Omiš	0	0	0	0	0	0	0	0
Luka Piskak	0	0	0	0	0	0	0	0
Luka Podgora	0	0	1	1	0	1	0	0
Luka Postira	0	0	0	0	0	0	0	0
Luka Povlja	0	0	0	0	0	0	0	0
Luka Pučišća	0	0	1	0	0	0	0	0
Luka Rogač	0	0	1	0	0	0	1	1
Luka Seget Donji	0	0	0	0	0	0	0	0
Luka Slatine	0	0	0	0	0	0	0	0
Luka Split - Spinut	0	0	0	0	0	0	0	0
Luka Split - Zenta	0	0	0	0	0	0	0	0
Luka Splitska	0	0	0	0	0	0	0	0
Luka Stari Grad Hvar	0	0	1	1	0	1	1	1
Luka Stobreč	0	0	0	0	0	0	0	0
Luka Stomorska	0	0	0	0	0	0	0	0
Luka Sućuraj	0	0	0	0	0	0	0	0
Luka Sumartin	0	0	0	0	0	0	0	0
Luka Supetar	0	0	0	0	0	0	0	0
Luka Sutivan	0	0	0	0	0	0	0	0
Luka Trogir	0	0	0	0	0	0	1	1
Luka Trogir - Banj	0	0	0	0	0	0	0	0
Luka Vinišće	0	0	0	0	0	0	0	0
Luka Vira	0	0	0	0	0	0	0	0
Luka Vis	0	0	0	0	0	0	1	1
Luka Vranjic	0	0	0	0	0	0	0	0
Luka Vrboska	0	0	0	0	0	0	0	0
Luka Zaostrog	0	0	0	0	0	0	0	0
Luka Živogošće	0	0	0	0	0	0	0	0

Table 7 a, b. Services provided by small ports to boaters. "1" presence of the service, "0" absence of the service, "-" missing information

3.4 Distance from main services and other infrastructures

a)

Name	Distance (in km) to the railway station	Distance (in km) to the railway stop	Distance (in km) to the airport	Distance (in km) to the bus station	Distance (in km) to the bus stop
Luka Arbanija	NA	NA	8,00	NA	0,05
Luka Baška voda	NA	NA	68,00	NA	0,10
Luka Bobovišća	NA	NA	NA	NA	NA
Luka Bol	NA	NA	15,00	100,00	100,00

Luka Brela - Soline	NA	NA	66,00	NA	50,00
Luka Drvenik	NA	NA	NA	NA	NA
Luka Drvenik Mali	NA	NA	NA	NA	NA
Luka Drvenik Veli	NA	NA	21,00	16,00	16,00
Luka Gradac	NA	NA	NA	NA	NA
Luka Hvar	NA	NA	NA	0,20	0,20
Luka Igrane	NA	NA	140,00	NA	0,07
Luka Jelsa	NA	NA	NA	NA	0,35
Luka Kaštel Gomilica	11,00	1,10	14,00	11,00	0,20
Luka Kaštel Kambelovac	13,00	1,30	13,00	13,00	0,20
Luka Kaštel Lukšić	14,00	3,10	11,00	14,00	0,20
Luka Kaštel Stari	16,00	2,50	9,00	16,00	0,20
Luka Kaštel Sućurac	10,00	0,85	16,00	10,00	0,10
Luka Komiža	NA	NA	NA	NA	0,05
Luka Krilo Jesenice	16,50	NA	35,00	16,50	0,01
Luka Makarska	NA	NA	99,00	1,00	1,00
Luka Marina	NA	NA	15,00	NA	0,05
Luka Maslinica	NA	NA	NA	NA	0,10
Luka Milna	NA	NA	NA	NA	0,05
Luka Mimice	40,00	NA	54,00	NA	0,55
Luka Mirca	NA	NA	NA	NA	0,05
Luka Nečujam	NA	NA	NA	NA	0,10
Luka Omiš	NA	NA	46,00	25,00	0,05
Luka Pisak	NA	NA	NA	NA	1,50
Luka Podgora	NA	NA	NA	8,90	0,50
Luka Postira	NA	NA	NA	NA	0,05
Luka Povelja	NA	NA	NA	NA	0,05
Luka Pučišća	NA	NA	NA	NA	0,05
Luka Rogač	NA	NA	NA	NA	0,10
Luka Seget Donji	29,50	11,00	3,50	2,10	0,35
Luka Slatine	NA	NA	11,50	NA	3,50
Luka Split - Spinut	3,50	3,50	25,30	3,50	3,50
Luka Split - Zenta	2,20	2,20	23,40	2,20	2,20
Luka Splitska	NA	NA	NA	NA	0,05
Luka Stari Grad Hvar	NA	NA	NA	300,00	300,00
Luka Stobreč	8,30	NA	24,70	8,30	0,60
Luka Stomorska	NA	NA	NA	NA	0,10
Luka Sućuraj	NA	NA	NA	NA	0,05

Luka Sumartin	NA	NA	NA	NA	0,05
Luka Supetar	NA	NA	NA	NA	0,05
Luka Sutivan	NA	NA	NA	NA	0,05
Luka Trogir	28,80	10,00	3,00	5,40	0,07
Luka Trogir - Banj	29,00	10,50	3,20	6,00	0,90
Luka Vinišće	NA	NA	20,00	NA	0,20
Luka Vira	NA	NA	NA	NA	0,10
Luka Vis	NA	NA	NA	NA	0,05
Luka Vranjic	7,90	3,20	20,00	7,20	0,05
Luka Vrboska	NA	NA	NA	NA	0,35
Luka Zaostrog	NA	NA	NA	NA	0,50
Luka Živogošće	NA	NA	117,00	20,00	0,50

b)

Name	Distance (in km) to the tram station	Distance (in km) to the tram stop	Distance (in km) to the highway	Distance (in Km) to the fire brigades	Distance (in km) to the carabinieri	Distance (in km) to police station
Luka Arbanija	NA	NA	NA	2,7	NA	5,3
Luka Baška voda	NA	NA	NA	2	NA	10
Luka Bobovišća	NA	NA	NA	5,7	NA	13,4
Luka Bol	NA	NA	NA	0,85	NA	35
Luka Brela - Soline	NA	NA	20,00	2,3	NA	15
Luka Drvenik	NA	NA	NA	NA	NA	NA
Luka Drvenik Mali	NA	NA	NA	NA	NA	NA
Luka Drvenik Veli	NA	NA	NA	NA	NA	NA
Luka Gradac	NA	NA	NA	0,26	NA	0,05
Luka Hvar	NA	NA	0,00	0,5	NA	0,2
Luka Igrane	NA	NA	NA	8,7	NA	17,4
Luka Jelsa	NA	NA	NA	1,1	NA	25,8
Luka Kaštel Gomilica	NA	NA	22,50	3,2	NA	3,2
Luka Kaštel Kambelovac	NA	NA	24,10	3,8	NA	4,2
Luka Kaštel Lukšić	NA	NA	26,10	2,2	NA	6,4
Luka Kaštel Stari	NA	NA	27,70	0,45	NA	9
Luka Kaštel Sućurac	NA	NA	20,00	0,75	NA	1,2
Luka Komiža	NA	NA	NA	0,4	NA	12,5
Luka Krilo Jesenice	NA	NA	28,00	4	NA	8
Luka Makarska	NA	NA	20,00	0,25	NA	0,5
Luka Marina	NA	NA	36,00	0,18	NA	14
Luka Maslinica	NA	NA	NA	6,4	NA	6,5

Luka Milna	NA	NA	NA	0,21	NA	17,9
Luka Mimice	NA	NA	20,00	12	NA	12,6
Luka Mirca	NA	NA	NA	2,3	NA	3,5
Luka Nečujam	NA	NA	NA	7	NA	7,2
Luka Omiš	NA	NA	28,00	0,05	NA	0,85
Luka Pisak	NA	NA	16,70	17	NA	18
Luka Podgora	NA	NA	28,00	1	NA	8,9
Luka Postira	NA	NA	NA	12,3	NA	0,5
Luka Povelja	NA	NA	NA	6,1	NA	42
Luka Pučišća	NA	NA	NA	26,3	NA	24,8
Luka Rogač	NA	NA	NA	1,5	NA	1,6
Luka Seget Donji	NA	NA	20,50	1,6	NA	2,4
Luka Slatine	NA	NA	NA	0,85	NA	8,4
Luka Split - Spinut	NA	NA	19,40	3,4	NA	2,3
Luka Split - Zenta	NA	NA	17,60	3,8	NA	3,2
Luka Splitska	NA	NA	NA	7,3	NA	5,5
Luka Stari Grad Hvar	NA	NA	NA	0,1	NA	19,4
Luka Stobreč	NA	NA	19,80	1,6	NA	1,4
Luka Stomorska	NA	NA	NA	7,6	NA	7,7
Luka Sućuraj	NA	NA	NA	0,05	NA	76
Luka Sumartin	NA	NA	NA	2,8	NA	39,2
Luka Supetar	NA	NA	NA	1,1	NA	0,65
Luka Sutivan	NA	NA	NA	7,3	NA	8,9
Luka Trogir	NA	NA	19,50	0,8	NA	0,35
Luka Trogir - Banj	NA	NA	20,00	1,2	NA	1,2
Luka Vinišće	NA	NA	31,00	6,6	NA	20
Luka Vira	NA	NA	NA	4,4	NA	4
Luka Vis	NA	NA	NA	1,6	NA	1,3
Luka Vranjic	NA	NA	15,60	0,5	NA	3,6
Luka Vrboska	NA	NA	NA	4,3	NA	24,6
Luka Zaostrog	NA	NA	23,00	5,1	NA	21
Luka Živogošće	NA	NA	56,00	12	NA	21

c)

Name	Presence of the customs	Distance (in km) from the nearest hospital / emergency center	Time to reach the first emergency center by car	Time to reach the first emergency center by foot	Is there an emergency helicopter medical service?	Are there defibrillators in the port?	Is there a fuel distribution system in the port?
------	-------------------------	---------------------------------------------------------------	-------------------------------------------------	--------------------------------------------------	---------------------------------------------------	---------------------------------------	--------------------------------------------------

Luka Arbanija	0	5,5	9	70	0	0	0
Luka Baška voda	0	13	4	15	0	0	0
Luka Bobovišća	0	5,3	11	73	0	0	0
Luka Bol	0	0,1	3	11	1	1	0
Luka Brela - Soline	0	1,2	5	32	0	0	0
Luka Drvenik	0	NA	NA	NA	0	0	0
Luka Drvenik Mali	0	NA	NA	NA	0	0	0
Luka Drvenik Veli	0	NA	NA	NA	0	0	0
Luka Gradac	0	0,26	1	3	0	0	0
Luka Hvar	1	0,2	NA	5	0	1	0
Luka Igrane	0	8,2	9	100	0	0	0
Luka Jelsa	0	1,3	3	14	1	0	0
Luka Kaštel Gomilica	0	3,8	5	38	0	0	0
Luka Kaštel Kambelovac	0	3,3	8	47	0	0	0
Luka Kaštel Lukšić	0	1,6	5	26	0	0	0
Luka Kaštel Stari	0	0,9	2	6	0	0	0
Luka Kaštel Sućurac	0	0,1	3	9	0	0	0
Luka Komiža	1	0,26	4	5	0	1	0
Luka Krilo Jesenice	0	9,3	11	100	0	1	0
Luka Makarska	0	0,4	4	6	0	1	0
Luka Marina	0	0,2	1	2	0	0	0
Luka Maslinica	0	6,5	8	82	0	0	0
Luka Milna	0	0,083	1	3	0	1	0
Luka Mimice	0	11,5	20	155	0	0	0
Luka Mirca	0	3,5	5	27	0	0	0
Luka Nečujam	0	7,2	12	57	0	0	0
Luka Omiš	0	0,35	3	11	0	0	0
Luka Pisak	0	18	28	180	0	0	0
Luka Podgora	0	1,2	2	13	0	0	0
Luka Postira	0	10,6	15	108	0	0	0
Luka Povelja	0	11,9	8	72	0	0	0
Luka Pučišća	0	15,4	32	NA	0	0	0
Luka Rogač	0	1,6	3	16	0	1	0
Luka Seget Donji	0	1,7	8	28	0	0	0
Luka Slatine	0	8,5	15	100	0	0	0
Luka Split - Spinut	0	3,9	6	29	0	0	0
Luka Split - Zenta	0	0,65	6	35	0	0	0
Luka Splitska	0	5,5	8	67	0	0	0

Luka Stari Grad Hvar	1	0,7	2	5	0	1	0
Luka Stobreč	0	1,4	5	17	0	0	0
Luka Stomorska	0	7,7	13	100	0	0	0
Luka Sućuraj	0	0,95	1	3	0	0	0
Luka Sumartin	0	3,4	4	30	0	0	0
Luka Supetar	0	0,65	2	5	0	0	0
Luka Sutivan	0	0,1	10	69	0	0	0
Luka Trogir	1	0,55	2	4	0	1	0
Luka Trogir - Banj	0	1,3	4	15	0	0	0
Luka Vinišće	0	6,6	10	84	0	0	0
Luka Vira	0	4,4	7	54	0	0	0
Luka Vis	1	0,25	5	15	0	1	0
Luka Vranjic	0	4,4	8	39	0	0	0
Luka Vrboska	0	4,4	6	49	0	0	1
Luka Zaostrog	0	24,5	8	47	0	0	0
Luka Živogošće	0	11	22	150	0	0	0

Table 8 a, b, c. Distances are indicated in number of Kilometers, while services are presented as "1" presence of the service, "0" absence of the service, "-" missing information

The picture that emerges from the survey offers an interesting overview of the dimensional characteristics and services provided by the small ports of the County, as well as their connectivity with the territory. This highlights the existence of a lively and important reality that could be better exploited and promoted to generate a profitable socio-economic interest for the whole area.

Further data on:

- i. *demand and rates* (e.g., percentage of users per age range, users' categorization, vessels and berth usage),
- ii. *ecological services* (e.g., presence of wastewater monitoring system, separate waste collection system, wastewater treatment plant, environmentally friendly tanks for collecting waste oils and wastewater, battery disposal etc..) and
- iii. *services for the territory* (e.g., presence of a tour guide, of touristic information documentation (digital or paper), of half/full-day tourist excursions)

have been also collected for such small ports.

Such data will be available in the FRAMESPORT portal for registered users.