

# ICT platform 1<sup>st</sup> updating report

## Marinas

Final version of 25/11/2022

D.3.2.2

Project Full Title	Framework initiative fostering the sustainable development of Adriatic small ports
Project Acronym	FRAMESPORT
Project ID	10253074
Project Website	<a href="https://www.italy-croatia.eu/web/framesport">https://www.italy-croatia.eu/web/framesport</a>
Priority Axis	4 – Maritime Transport
Specific Objective	4.1
Work Package	3
Work Package title	ICT platform 1 <sup>st</sup> updating report – Marinas
Deliverable Nr.	3.2.2
Status	Final
Partner in charge	MITHR
Dissemination Level	Public

#### ACKNOWLEDGEMENT

The work described in this document was supported by the INTERREG V-A IT-HR CBC Programme - “Strategic” Subsidy Contract - Project: “Framework initiative fostering the sustainable development of Adriatic small ports, FRAMESPORT” (Project ID: 10253074).

#### DISCLAIMER

The content of this deliverable represents the views of the author only and is his/her sole responsibility; it cannot be considered to reflect the views of the INTERREG V-A IT-HR CBC Programme or any other body of the ITALY CROATIA CROSS-BORDER COOPERATION PROGRAMME. The INTERREG V-A IT-HR CBC Programme does not accept any responsibility for use that may be made of the information it contains.

## Table of contents

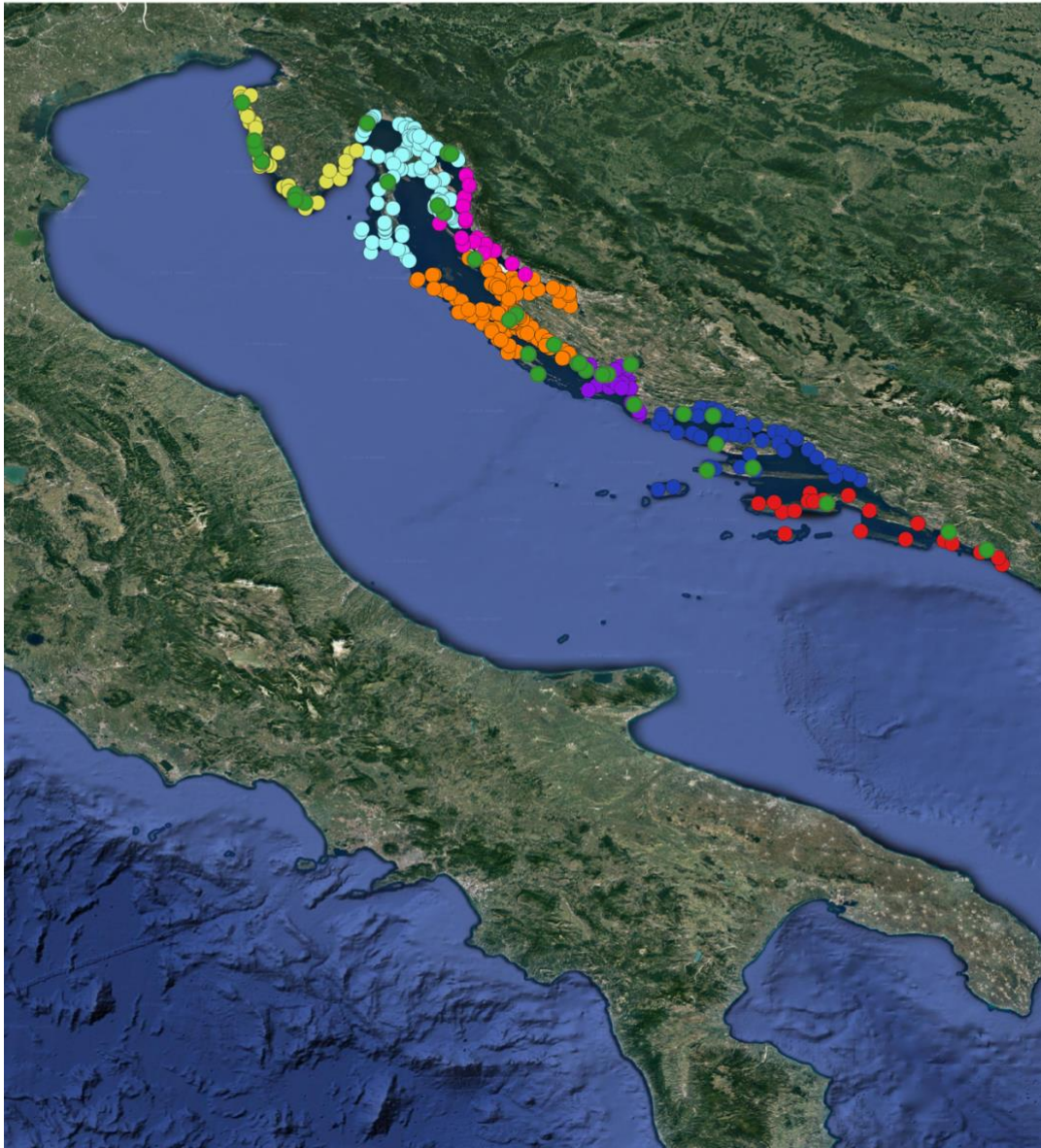

<b>1. Introduction.....</b>	<b>4</b>
<b>2. The Croatian marinas.....</b>	<b>7</b>
<b>3. Data collected.....</b>	<b>10</b>
<b>3.1 Dimensional characteristics.....</b>	<b>10</b>
<b>3.2 Technical services .....</b>	<b>13</b>
<b>3.3 Services to boaters.....</b>	<b>16</b>
<b>3.4 Distance from main services and other infrastructures .....</b>	<b>18</b>

## 1. Introduction

The following pages offer a brief overview of the Croatian small ports that face the Adriatic Sea. Data from these structures have been collected during the first phase of data collection conducted with the support of the stakeholders of the territory.

The figure below gives an overview of the marinas that are scattered throughout the Croatian coast (green dots).

- Croatian small ports and marinas
- Dubrovnik - Neretva County
  - Istra County
  - Lika - Senj County
  - Marinas
  - Primorje - Gorski Kotar County
  - Split - Dalmatia County
  - Zadar County
  - Sibenik - Knin County



*Figure 1. Study area and small ports for which data have been collected during the first data collection phase performed in 2021. Small ports are colored differently depending on the County they belong to.*

This report focuses on the marinas located in Croatia (Figure 1, green dots). The survey covered a total amount of 35 marinas that are listed in **Error! Reference source not found.** and shown in the maps in Figure 2.

If available, further data will be collected in the second round of data collection that will be performed in the upcoming months till the end of the project, foreseen for June 2023.

Furthermore, the FRAMESPORT ICT portal that has been developed during the project implementation and that is close to its publication, has been conceived to be a dynamic tool allowing stakeholders as well as managers and owners of the small ports to interact with it, having access to the data concerning their structure(s) and having the possibility to modify them so that they are always updated.

The next chapters report data of the structures recorded so far, including a map showing their location.

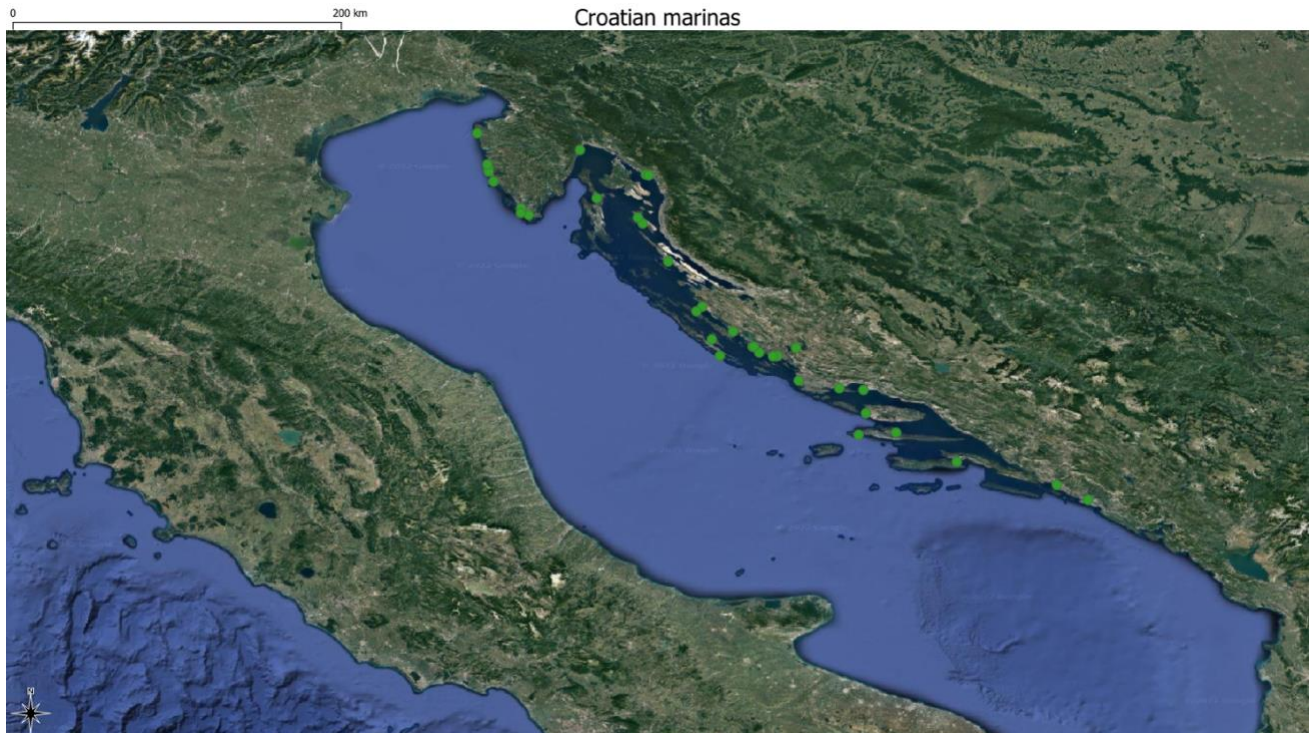
In particular, the data hereby presented concern the following topics:

- Dimensional characteristics
- Technical services
- Services to boaters
- Distance from main services and other infrastructures

## 2. The Croatian marinas

N°	Name of the marina	Latitude	Longitude
1	<b>Aci Umag</b>	44758934002703000	147630714306844
2	<b>Aci Rovinj</b>	44949988998680100	144159028153422
3	<b>Aci Pula</b>	4531398457292220	14288900244157000
4	<b>Aci Pomer</b>	44873814959390100	13844887053973400
5	<b>Aci Opatija</b>	4482251289478920	139022909306844
6	<b>Aci Cres</b>	45440683277622500	13513744523846800
7	<b>Aci Supetarska Draga</b>	45076125652371200	136360931
8	<b>Aci Rab</b>	448036947687295	147263067
9	<b>Aci Šimuni</b>	4447163887638920	14955074899999900
10	<b>Aci Žut</b>	4388368085545270	152852365
11	<b>Aci Piškera</b>	43759300898970700	15345995869315500
12	<b>Aci Jezera</b>	4378430795115750	15643126230684300
13	<b>Aci Vodice</b>	4375898021439550	15779278799999900
14	<b>Aci Skradin</b>	4381918177352100	15920647315342200
15	<b>Aci Trogir</b>	4351405341346500	16247867830684400
16	<b>Aci Split</b>	4350179060132020	164299571846578
17	<b>Aci Milna</b>	4332586062113490	16448202515342200
18	<b>Aci Vrboska</b>	4317934234121180	16676040561368700
19	<b>Aci Palmižana</b>	4316313342751470	16392591769315500
20	<b>Aci Korčula</b>	4295925844148190	17135797546026600
21	<b>Aci Veljko Barbieri Slano</b>	42671896770287300	18125531038631200
22	<b>Aci Dubrovnik</b>	42783669195595400	17890291203887600
23	<b>Vrsar</b>	45177241911969400	13598087626661100
24	<b>Funtana</b>	4515112878429220	13599511646026500
25	<b>Veruda</b>	448391794641106	13842987684321600
26	<b>Parentium</b>	452047641141227	13589102153973400
27	<b>Borik</b>	4412980968763830	15211302961368700
28	<b>Marina Tribunj</b>	4375589195775620	15746517915342200
29	<b>Olive Island Marina</b>	4382776263061840	15592693335117600
30	<b>Kornati</b>	4382699659544670	156027243460266
31	<b>Hramina</b>	4394262766209150	154452672306844
32	<b>Betina</b>	4409586205136790	15168370020325700
33	<b>Kremik</b>	43571957726980300	1594077004896390
34	<b>Marina Novi</b>	4512785991748860	14786404763530500
35	<b>Mitan Marina</b>	45122547480763800	1480828014738600

*Table 1. The Croatian marinas recorded during the first round of data collection with related coordinates*





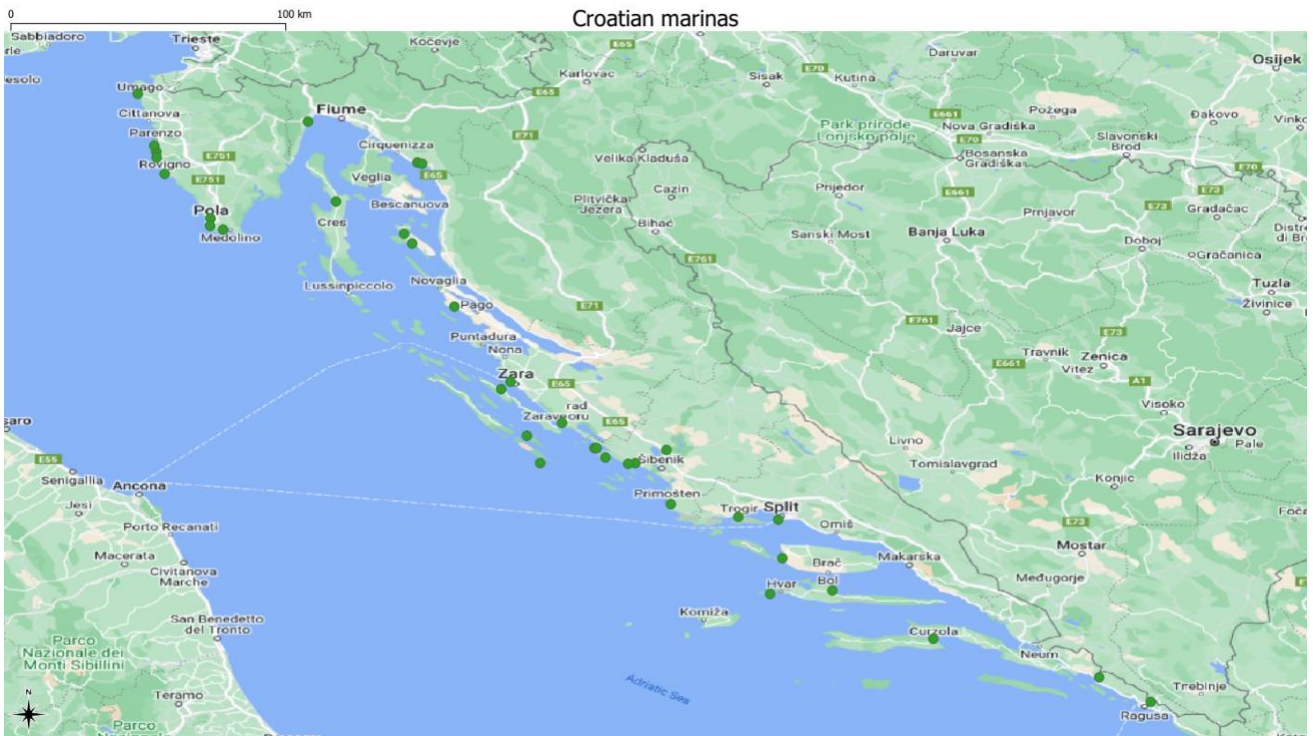


Figure 2 Geographical overview of Croatian marinas (above) and detailed map showing the location of marinas (below)

### 3. Data collected

#### 3.1 Dimensional characteristics

Name	Nr. of berths 2,5 x 7,0	Nr. of berths 3,0 x 8,5	Nr. of berths 3,5 x 10,0	Nr. of berths 4,0 x 11,5	Nr. of berths 4,5 x 13,0	Nr. of berths 5,5 x 18,0	Nr. of berths 6,0 x 21,0	Nr. of berths 6,5 x 24,0	Nr. of berths 7,0 x 28,0	Nr. of berths 7,5 x 32,0	Nr. of berths 8,0 x 36,0
Aci Umag	230	60	40	10	5	3	3	3	2	2	2
Aci Rovinj	20	20	20	15	15	15	5	1	1	1	1
Aci Pula	0	0	0	0	0	0	0	0	0	0	1
Aci Pomer	55	55	0	23	23	0	0	0	0	0	0
Aci Opatija	19	19	0	3	3	0	0	0	0	0	0
Aci Cres	0	0	25	0	25	50	0	0	0	0	0
Aci Supetarska Draga	0	0	0	0	10	0	0	0	0	0	0
Aci Rab	42	0	0	0	0	5	12	0	0	0	0
Aci Šimuni	7	0	3	0	0	5	0	0	0	0	0
Aci Žut	0	0	0	0	0	0	0	0	0	0	0
Aci Piškera	11	0	0	0	0	0	0	0	0	0	0
Aci Jezera	0	0	0	0	0	0	0	0	0	0	0
Aci Vodice	35	20	15	3	15	7	2	9	3	2	2
Aci Skradin	33	10	10	10	5	1	0	0	0	0	1
Aci Trogir	90	30	4	5	5	10	2	2	2	0	0
Aci Split	92	30	2	2	7	7	0	0	0	0	0
Aci Milna	250	67	5	5	5	8	0	0	0	0	0
Aci Vrboska	0	0	0	0	5	0	0	0	0	0	0
Aci Palmižana	10	5	10	3	2	1	1	1	1	1	1
Aci Korčula	2	2	2	2	2	2	2	2	2	2	2
Aci Veljko Barbieri Slano	10	10	10	10	10	20	20	20	20	20	20
Aci Dubrovnik	0	0	0	0	10	10	10	10	10	10	10
Vrsar	10	10	10	3	3	3	0	0	0	0	0
Funtana	25	25	25	25	0	0	0	0	0	0	0
Veruda	15	15	15	15	15	0	0	0	0	0	0
Parentium	15	15	15	0	0	0	0	0	0	0	0
Borik	15	15	15	0	0	0	0	0	0	0	0
Marina Tribunj	20	20	10	10	5	0	0	0	0	0	0
Olive Island Marina	30	20	15	15	15	2	0	0	0	0	0
Kornati	0	0	0	0	0	0	0	0	0	0	2
Hramina	0	0	0	0	0	0	0	0	0	0	10

Betina	267	28	0	0	0	0	0	0	0	0	0
Kremik	10	10	0	0	0	0	0	0	0	0	0
Marina Novi	0	0	0	0	0	0	0	0	0	0	0
Mitan Marina	0	0	0	0	0	0	0	0	0	0	0

**Table 2.** Number of berths for categorical dimensions. "0" when no moorings are available for that category, "-" missing information

Name	Max draft in meter	Max height boats	Max length boats	Max vessel tonnage	Minimum seabed depth (in meters)	Width of the entrance to the port (in meters)	Total area (m <sup>2</sup> )
Aci Umag	5	10	60	500	2	60	381,047
Aci Rovinj	7	10	24	500	2	50	216467
Aci Pula	4	10	80	3000ton <sup>a</sup>	4,5	NA	14793
Aci Pomer	2,5	10	20	1t-10t	0,5	15	53432
Aci Opatija	1	10	10	1t-10t	0,5	25	9050
Aci Cres	1,5	10	8	1t-10t	0,5	7	17273
Aci Supetarska Draga	1,5	10	8	1t-10t	0,5	100	5154
Aci Rab	1,5	10	10	1t-10t	0,5	200	134243
Aci Šimuni	2,5	10	15	1t-10t	0,5	250	46784
Aci Žut	2,5	10	15	1t-10t	0,5	NA	20976
Aci Piškera	2,5	10	15	1t-10t	0,5	1000	15384
Aci Jezera	0,5	10	15	1t-10t	0,5	1000	7541
Aci Vodice	5	NA	100	NA	1,5	115	823636
Aci Skradin	3	10	30	80	1	150	11303
Aci Trogir	3	10	40	100	1	80	12402
Aci Split	2	10	15	40	1	80	11328
Aci Milna	5	10	15	40	2	30	13044
Aci Vrboska	1	10	15	40	0,5	190	20669
Aci Palmižana	1	10	110	NA	6	1200	1608537
Aci Korčula	1	10	30	NA	8	400	NA
Aci Veljko Barbieri Slano	1	10	20	NA	3	600	NA
Aci Dubrovnik	1	10	15	NA	12	200	NA
Vrsar	1	10	10	NA	3	100	30500
Funtana	1	10	15	NA	3	100	23000
Veruda	1	10	15	NA	3	70	208000
Parentium	1	10	15	NA	5	100	37800
Borik	1	10	15	NA	5	70	20000
Marina Tribunj	1	10	10	NA	3	200	55000
Olive Island Marina	1	10	15	NA	5	200	48300

Kornati	1	10	120	NA	5	700	8800
Hramina	1	10	110	NA	7	1000	23000
Betina	6	NA	9,5	NA	-	20	21189,17
Kremik	"0,5						
Marina Novi	"	NA	8	1,5	0,5	100	32025
Mitan Marina	4	NA	100	7000	3,8	200	NA

**Table 3.** Dimensional information to access the small ports. “-“ missing information, “NA” not applicable

### 3.2 Technical services

Name	Lowering and raising the vessel into the sea	Hull washing	Place for temporary storage	Vessel storage space	Boat transfer trailer	Crane/ self-propelled land / lift services	Technical diver service	Fire protection system
Aci Umag	0	0	0	0	0	0	0	1
Aci Rovinj	1	1	1	1	1	1	1	1
Aci Pula	0	0	0	0	0	0	0	0
Aci Pomer	1	0	0	0	0	0	0	0
Aci Opatija	0	0	0	0	0	0	0	0
Aci Cres	1	0	0	0	0	0	0	0
Aci Supetarska Draga	1	0	0	0	0	0	0	0
Aci Rab	1	0	0	0	0	0	0	0
Aci Šimuni	1	0	0	0	0	0	0	0
Aci Žut	0	0	0	0	0	0	0	0
Aci Piškera	0	0	0	0	0	0	0	0
Aci Jezera	0	0	0	0	0	0	0	0
Aci Vodice	1	0	0	0	0	0	1	0
Aci Skradin	0	0	0	0	0	0	1	0
Aci Trogir	0	0	0	0	0	0	1	0
Aci Split	0	0	0	0	0	0	1	0
Aci Milna	0	0	0	0	0	0	1	0
Aci Vrboska	0	0	0	0	0	0	1	0
Aci Palmižana	1	0	1	0	0	1	1	1
Aci Korčula	0	0	0	0	0	0	1	0
Aci Veljko Barbieri Slano	1	1	0	1	1	1	1	1
Aci Dubrovnik	0	0	0	0	0	0	1	0
Vrsar	1	0	0	0	0	0	1	1
Funtana	0	0	0	0	0	0	1	0
Veruda	1	0	0	0	0	0	1	1
Parentium	0	0	0	0	0	0	1	0
Borik	0	0	0	0	0	0	1	0
Marina Tribunj	1	0	0	0	0	0	1	0
Olive Island Marina	1	0	0	0	0	0	1	0
Kornati	0	0	0	0	0	0	1	1
Hramina	0	0	1	0	0	1	1	1
Betina	1	1	0	0	0	0	1	0
Kremik	0	0	0	0	0	0	0	0

Marina Novi	0	0	0	0	0	0	0	0
Mitan Marina	0	0	0	0	0	0	0	0

**Table 4.** Services offered by the small ports. "1" presence of the service, "0" absence of the service, "-" missing information, "NA" not applicable

Name	Ton's capacity for trailer	Ton's capacity for crane	Shipyard	Mechanical workshops
Aci Umag	-	-	0	0
Aci Rovinj	-	-	1	0
Aci Pula	-	-	0	0
Aci Pomer	-	-	0	0
Aci Opatija	-	-	0	0
Aci Cres	-	-	0	0
Aci Supetarska Draga	-	-	0	0
Aci Rab	-	-	0	0
Aci Šimuni	-	-	0	0
Aci Žut	-	-	0	0
Aci Piškera	-	-	0	0
Aci Jezera	-	-	0	0
Aci Vodice	-	-	0	0
Aci Skradin	-	-	0	0
Aci Trogir	-	-	0	0
Aci Split	-	-	0	0
Aci Milna	-	-	0	0
Aci Vrboska	-	-	0	0
Aci Palmižana	-	-	1	1
Aci Korčula	-	-	0	NA
Aci Veljko Barbieri Slano	-	-	1	1
Aci Dubrovnik	-	-	0	NA
Vrsar	-	-	0	NA
Funtana	-	-	0	NA
Veruda	-	-	0	NA
Parentium	-	-	0	NA
Borik	-	-	0	NA
Marina Tribunj	-	-	0	NA
Olive Island Marina	-	-	0	NA
Kornati	-	-	0	NA
Hramina	-	-	1	1
Betina	-	-	0	0

Kremik	-	-	0	0
Marina Novi	-	-	0	0
Mitan Marina	-	-	0	0

**Table 5.** Services offered by the small ports. "1" presence of the service, "0" absence of the service, "-" missing information, "NA" not applicable

Name	Ancillary services
Aci Umag	None
Aci Rovinj	<ul style="list-style-type: none"> <li>○ Sales of technical products for vessels in shops and / or warehouses;</li> <li>○ Hull sanitation;</li> <li>○ Sales of technical products for vessels to order;</li> <li>○ Upholstery services;</li> <li>○ Rope fitting and adjustment services;</li> <li>○ Marine engine service;</li> <li>○ Electrical engineering services;</li> <li>○ Dry dock;</li> <li>○ Electronical services;</li> <li>○ Plasticization of vessels / glass plastic;</li> <li>○ Ship carpentry;</li> </ul>
Aci Pula	None
Aci Pomer	None
Aci Opatija	None
Aci Cres	None
Aci Supetarska Draga	None
Aci Rab	None
Aci Šimuni	None
Aci Žut	None
Aci Piškera	None
Aci Jezera	None
Aci Vodice	None
Aci Skradin	None
Aci Trogir	None
Aci Split	None
Aci Milna	None
Aci Vrboska	None
Aci Palmižana	<ul style="list-style-type: none"> <li>○ Hull sanitation;</li> <li>○ Manufacture and repair of sails and awnings;</li> <li>○ Rope fitting and adjustment services;</li> <li>○ Marine engine service;</li> <li>○ Supervisor;</li> <li>○ Dry dock;</li> </ul>

	<ul style="list-style-type: none"> <li>○ Plasticization of vessels / glass plastic;</li> </ul>
Aci Korčula	None
Aci Veljko Barbieri Slano	<ul style="list-style-type: none"> <li>○ Hull sanitation;</li> <li>○ Manufacture and repair of sails and awnings;</li> <li>○ Rope fitting and adjustment services;</li> <li>○ Marine engine service;</li> <li>○ Supervisor;</li> <li>○ Dry dock;</li> <li>○ Plasticization of vessels / glass plastic;</li> </ul>
Aci Dubrovnik	None
Vrsar	None
Funtana	None
Veruda	None
Parentium	None
Borik	None
Marina Tribunj	None
Olive Island Marina	None
Kornati	None
Hramina	<ul style="list-style-type: none"> <li>○ Hull sanitation;</li> <li>○ Manufacture and repair of sails and awnings;</li> <li>○ Rope fitting and adjustment services;</li> <li>○ Marine engine service;</li> <li>○ Supervisor;</li> <li>○ Dry dock;</li> <li>○ Plasticization of vessels / glass plastic;</li> </ul>
Betina	None
Kremik	None
Marina Novi	None
Mitan Marina	None

**Table 6.** List of ancillary services to shipyard. “-“ missing information

### 3.3 Services to boaters

a)

Name	Mooring service	Mooring service H 24	Emergency mooring service	Night Watchmen	Do they also perform mooring service?
Aci Umag	1	0	1	0	0
Aci Rovinj	1	0	1	0	NA
Aci Pula	1	0	0	0	0
Aci Pomer	1	0	0	0	0
Aci Opatija	1	0	0	0	0
Aci Cres	1	0	0	0	0



Aci Supetarska Draga	1	0	0	0	0
Aci Rab	1	0	0	0	0
Aci Šimuni	1	0	0	0	0
Aci Žut	1	0	0	0	0
Aci Piškera	1	0	0	0	0
Aci Jezera	1	0	0	0	0
Aci Vodice	1	0	1	0	0
Aci Skradin	1	0	1	0	0
Aci Trogir	1	0	1	0	0
Aci Split	1	0	1	0	0
Aci Milna	1	0	1	0	0
Aci Vrboska	1	0	1	0	0
Aci Palmižana	1	1	1	0	NA
Aci Korčula	0	1	1	0	NA
Aci Veljko Barbieri Slano	0	1	1	1	0
Aci Dubrovnik	0	1	1	0	NA
Vrsar	0	1	1	0	NA
Funtana	0	1	1	0	NA
Veruda	0	1	1	0	NA
Parentium	0	1	1	0	NA
Borik	0	1	1	0	NA
Marina Tribunj	0	1	1	0	NA
Olive Island Marina	0	1	1	0	NA
Kornati	1	1	1	0	NA
Hramina	1	1	1	1	0
Betina	0	0	0	0	0
Kremik	NA	NA	NA	NA	NA
Marina Novi	1	1	0	0	0
Mitan Marina	0	0	0	0	0

b)

Name	Secretari at service	Management	Toilets	Car parking	Security	Showers	Radio	Radio H 24
Aci Umag	1	1	1	1	0	1	1	0
Aci Rovinj	1	1	1	1	0	1	1	0
Aci Pula	0	1	0	0	0	0	1	0
Aci Pomer	0	1	0	0	0	0	1	0
Aci Opatija	0	1	0	0	0	0	1	0
Aci Cres	0	1	0	0	0	0	1	0

Aci Supetarska Draga	0	1	0	0	0	0	1	0
Aci Rab	0	1	0	0	0	0	1	0
Aci Šimuni	0	1	0	0	0	0	1	0
Aci Žut	0	1	0	0	0	0	1	0
Aci Piškera	0	1	0	0	0	0	1	0
Aci Jezera	0	1	0	0	0	0	1	0
Aci Vodice	1	1	1	1	1	1	1	0
Aci Skradin	1	1	NA	0	0	0	1	0
Aci Trogir	1	1	0	0	0	0	1	0
Aci Split	1	1	0	0	0	0	1	0
Aci Milna	1	1	0	0	0	0	1	0
Aci Vrboska	1	1	0	0	0	0	1	0
Aci Palmižana	1	1	1	1	0	0	1	1
Aci Korčula	0	1	1	0	0	0	1	1
Aci Veljko Barbieri Slano	1	1	1	1	0	0	1	1
Aci Dubrovnik	0	1	0	0	0	0	1	1
Vrsar	0	1	1	1	0	0	1	1
Funtana	0	1	0	1	0	0	1	1
Veruda	1	1	1	1	0	0	1	1
Parentium	0	1	0	0	0	0	1	1
Borik	0	1	0	0	0	0	1	1
Marina Tribunj	0	1	0	1	0	0	1	1
Olive Island Marina	0	1	0	1	0	0	1	1
Kornati	0	1	0	0	0	0	1	1
Hramina	1	1	1	0	0	0	1	1
Betina	0	0	0	0	1	0	0	0
Kremik	NA	NA	NA	NA	NA	NA	NA	NA
Marina Novi	0	0	0	1	0	0	0	0
Mitan Marina	0	0	0	1	0	0	0	0

Table 7 a, b. Services provided by small ports to boaters. "1" presence of the service, "0" absence of the service, "-" missing information

### 3.4 Distance from main services and other infrastructures

a)

Name	Distance (in km) to the railway station	Distance (in km) to the railway stop	Distance (in km) to the airport	Distance (in km) to the bus station	Distance (in km) to the bus stop
Aci Umag	20,00	20,00	65,00	1,00	1,00
Aci Rovinj	30,00	30,00	74,80	1,00	1,00
Aci Pula	35,00	35,00	100,00	4,00	4,00

Aci Pomer	15,00	15,00	65,00	10,00	10,00
Aci Opatija	20,00	20,00	60,00	5,00	5,00
Aci Cres	22,00	22,00	58,00	5,00	5,00
Aci Supetarska Draga	22,00	22,00	58,00	5,00	5,00
Aci Rab	30,00	30,00	52,00	5,00	5,00
Aci Šimuni	32,00	32,00	52,00	5,00	5,00
Aci Žut	32,00	32,00	50,00	5,00	5,00
Aci Piškera	32,00	32,00	50,00	5,00	5,00
Aci Jezera	10,00	10,00	40,00	15,00	15,00
Aci Vodice	30,00	30,00	74,80	1,00	1,00
Aci Skradin	20,00	50,00	40,00	10,00	2,00
Aci Trogir	30,00	60,00	50,00	0,50	0,50
Aci Split	40,00	70,00	55,00	5,00	0,50
Aci Milna	65,00	95,00	70,00	10,00	0,50
Aci Vrboska	70,00	100,00	75,00	15,00	2,00
Aci Palmižana	3,00	NA	5,00	3,00	1,00
Aci Korčula	NA	NA	20,00	30,00	1,00
Aci Veljko Barbieri Slano	10,00	NA	10,00	10,00	1,00
Aci Dubrovnik	NA	NA	30,00	30,00	1,00
Vrsar	3,00	NA	20,00	10,00	1,00
Funtana	5,00	NA	10,00	10,00	1,00
Veruda	2,00	NA	10,00	5,00	1,00
Parentium	5,00	NA	15,00	10,00	1,00
Borik	5,00	NA	15,00	10,00	1,00
Marina Tribunj	2,00	NA	30,00	15,00	1,00
Olive Island Marina	5,00	NA	40,00	30,00	1,00
Kornati	1,00	NA	20,00	20,00	1,00
Hramina	1,00	NA	10,00	10,00	1,00
Betina	50,00	NA	40,00	15,00	10,00
Kremik	NA	NA	NA	NA	NA
Marina Novi	50,00	NA	70,00	20,00	NA
Mitan Marina	80,00	NA	55,00	18,00	NA

b)

Name	Distance (in km) to the tram station	Distance (in km) to the tram stop	Distance (in km) to the highway	Distance (in Km) to the fire brigades	Distance (in km) to the carabinieri	Distance (in km) to police station
Aci Umag	NA	NA	8,00	1	NA	1
Aci Rovinj	NA	NA	5,00	1	NA	16,3

Aci Pula	NA	NA	10,00	4	NA	4
Aci Pomer	NA	NA	10,00	10	NA	10
Aci Opatija	NA	NA	15,00	5	NA	5
Aci Cres	NA	NA	15,00	5	NA	5
Aci Supetarska Draga	NA	NA	15,00	5	NA	5
Aci Rab	NA	NA	10,00	5	NA	5
Aci Šimuni	NA	NA	10,00	5	NA	5
Aci Žut	NA	NA	10,00	5	NA	5
Aci Piškera	NA	NA	10,00	5	NA	5
Aci Jezera	NA	NA	5,00	15	NA	15
Aci Vodice	NA	NA	5,00	1	NA	16,3
Aci Skradin	NA	NA	10,00	15	NA	15
Aci Trogir	NA	NA	15,00	1	NA	10
Aci Split	NA	NA	15,00	5	NA	5
Aci Milna	NA	NA	20,00	17	NA	10
Aci Vrboska	NA	NA	25,00	5	NA	15
Aci Palmižana	NA	NA	10,00	5	NA	5
Aci Korčula	NA	NA	7,00	NA	NA	NA
Aci Veljko Barbieri Slano	NA	NA	15,00	5	NA	5
Aci Dubrovnik	NA	NA	20,00	NA	NA	NA
Vrsar	NA	NA	10,00	10	NA	10
Funtana	NA	NA	10,00	5	NA	5
Veruda	NA	NA	7,00	5	NA	5
Parentium	NA	NA	10,00	NA	NA	NA
Borik	NA	NA	15,00	NA	NA	NA
Marina Tribunj	NA	NA	20,00	NA	NA	NA
Olive Island Marina	NA	NA	40,00	NA	NA	NA
Kornati	NA	NA	10,00	10	NA	10
Hramina	NA	NA	10,00	5	NA	5
Betina	NA	NA	30,00	15	NA	15
Kremik	NA	NA	NA	NA	NA	NA
Marina Novi	NA	NA	40,00	22	NA	22
Mitan Marina	NA	NA	35,00	18	NA	18

c)

Name	Presence of the customs	Distance (in km) from the nearest hospital / emergency center	Time to reach the first emergency center by car	Time to reach the first emergency center by foot	Is there an emergency helicopter medical service?	Are there defibrillators in the port?	Is there a fuel distribution system in the port?
Aci Umag	1	3	3	5	0	0	1
Aci Rovinj	1	16	1	10	0	0	1
Aci Pula	0	15	15	80	0	0	0
Aci Pomer	0	10	10	60	0	0	0
Aci Opatija	0	5	5	30	0	0	0
Aci Cres	0	5	5	30	0	0	0
Aci Supetarska Draga	0	5	5	30	0	0	0
Aci Rab	0	5	5	30	0	0	0
Aci Šimuni	0	5	5	30	0	0	0
Aci Žut	0	5	5	30	0	0	0
Aci Piškera	0	5	5	30	0	0	0
Aci Jezera	0	15	15	80	0	0	0
Aci Vodice	1	16	1	10	0	0	1
Aci Skradin	0	15	15	NA	0	0	0
Aci Trogir	0	10	15	NA	0	0	1
Aci Split	0	5	10	NA	0	0	0
Aci Milna	0	10	15	NA	0	0	0
Aci Vrboska	0	15	15	NA	0	0	0
Aci Palmižana	0	3	10	30	0	0	1
Aci Korčula	0	10	30	NA	0	0	0
Aci Veljko Barbieri Slano	0	5	10	45	0	0	0
Aci Dubrovnik	0	15	30	240	0	0	0
Vrsar	0	10	20	120	0	0	0
Funtana	0	3	10	30	0	0	0
Veruda	0	15	20	130	0	0	0
Parentium	0	20	30	200	0	0	0
Borik	0	20	30	200	0	0	0
Marina Tribunj	0	30	30	200	0	0	0
Olive Island Marina	0	40	40	300	0	0	0
Kornati	0	10	20	60	0	0	0
Hramina	1	5	10	30	0	0	0
Betina	0	15	15	90	0	0	0

Kremik	NA	NA	NA	NA	NA	NA	NA
Marina Novi	0	22	20	120	0	0	0
Mitan Marina	0	18	15	120	0	0	0

**Table 8 a, b, c.** Distances are indicated in number of Kilometers, while services are presented as "1" presence of the service, "0" absence of the service, "-" missing information

The picture that emerges from the survey offers an interesting overview of the dimensional characteristics and services provided by the marinas of Croatian coasts, as well as their connectivity with the territory. This highlights the existence of a lively and important reality that could be better exploited and promoted to generate a profitable socio-economic interest for the whole area.

Further data on:

- i. *demand and rates* (e.g., percentage of users per age range, users' categorization, vessels and berth usage),
- ii. *ecological services* (e.g., presence of wastewater monitoring system, separate waste collection system, wastewater treatment plant, environmentally friendly tanks for collecting waste oils and wastewater, battery disposal etc..) and
- iii. *services for the territory* (e.g., presence of a tour guide, of touristic information documentation (digital or paper), of half/full-day tourist excursions)

have been also collected for such small ports.

Such data will be available in the FRAMESPORT portal for registered users.