

D5.3.1 Report on examples of accessibility and promotion of Adriatic natural and cultural sites

PP6

1

1

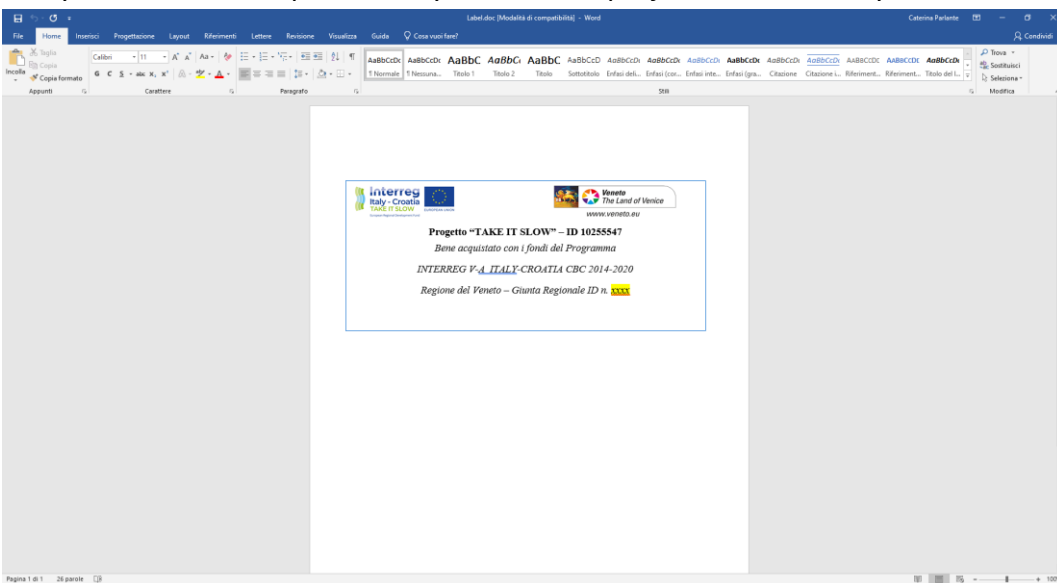
SIGNALS

Starting from the destination area (DMO Terra dei Tiepolo and Riviera del Brenta) we contacted the Municipalities asking for the list of the most visited/open to public or attractive Villas/PoIs standing in their county. Then, Etifor (in charge for mapping) started to map (by bike using the cycle paths) with GPS Villas along the routes, taking pictures of the signals indicating Villas and PoIs. The overall lists were prepared per Municipality, in order to proceed with the production of signals (Ecotraffic in charge). Ecotraffic provided the production and the installation of signals.

Also Veneto Strade (Regional Agency managing regional routes) was involved in the works of installation and supervisor of works.

Total installations: 200.

Every installation was provided by the label of project and inventory.



Three types of signals have been installed: panel area MOD 1, direction signal MOD 11, signal providing synthetic information MOD T.

MOD 1:



MODELLO 11
 Segnale di direzione verso siti di interesse turistico

Descrizione: questo segnale va utilizzato lungo il percorso per indicare la direzione e la distanza verso luoghi di interesse storico-artistico, o la stazione ferroviaria o punti di interscambio intermodale.

Dimensioni:
 orizzonti su una sola riga: piccolo: 20x100 cm; normale: 25x125 cm; grande: 30x150 cm
 orizzonti su due righe: piccolo: 30x100 cm; normale: 35x125 cm; grande: 40x150 cm
 la dimensione va comunque contestualizzata, privilegiando la composizione di gruppi segnaletici unitari.

Colori:
 Scritto colore bianco su fondo marrone.
 Pelticola rifrangente in Classe adeguata al contesto.

ARTT. 78, 79, 80, 128 del Regolamento di Esecuzione del Codice della Strada.

MOD 11:



MOD T:

List of Municipalities involved and n. of signal installed:

- Campagna Lupia 3
- Camponogara 3
- Dolo 19
- Fossò 4
- Martellago 3
- Noventa Padovana 18
- Pianiga 4
- Salzano 3
- Scorzé 17
- Venezia 4
- Vigonovo 6
- Fiesso d'Artico 14
- Mirano 32
- Noale 3
- S. Maria di Sala 11
- Spinea 22
- Stra 12
- Mira 12
- Campolongo Maggiore 1

Summary of installations per typology per Municipality:

Numero	Comune	Impianti Mod 1	Impianti Mod T	Impianti Mod 11	TOTALI
1	Campagna Lupia	1	2		3
2	Camponogara	1	2		3
3	Dolo	1	18		19
4	Fossò	1	3		4
5	Martellago	1	2		3
6	Noventa Padovana	1	17		18
7	Pianiga	1	3		4
8	Salzano	1	2		3
9	Scorzé	1	15	1	17
10	Venezia	2	2		4
11	Vigonovo	4	1		6
TOTALI					84
Colonna1	Autorizzazione da richiedere	Impianti Mod 1	Impianti Mod T	Impianti Mod 11	TOTALI
15	Fiesso d'Artico SI	1	13		14
16	Mirano SI	1	30	1	32
17	Noale NO	1	2		3
18	S. Maria di Sala NO	1	6	4	11
19	Spinea NO	1	21		22
20	Stra Autorizzazione ricevuta	1	20		21
21	Mira SI	1	9		12
22	Campolongo Magg NO	1			1
TOTALI COMUNI DA AUTORIZZARE					116

Some pictures of signals per typology:



Campagna Lupia MOD 1



Stra MOD T



Vigonovo MOD 11

Between Veneto Region and Municipalities an agreement of free loan for a duration of ten years will be signed within 30/6/2023, after the installations will be property of Municipalities.

All pictures (one per signal installed) are uploaded in TIS GDrive:
<https://drive.google.com/drive/u/0/folders/1oKM3h3OS7dHIQADVpblC9pyvTXHXNVA7>

TACTILE MAPS AND 3D MODELS

PP6 realized also tactile maps and 3D models of Venetian Villas or Municipalities as improvement of accessibility of cultural sites. Tactile maps are in Italian, English and Braille.

We involved following Villas/Pols:

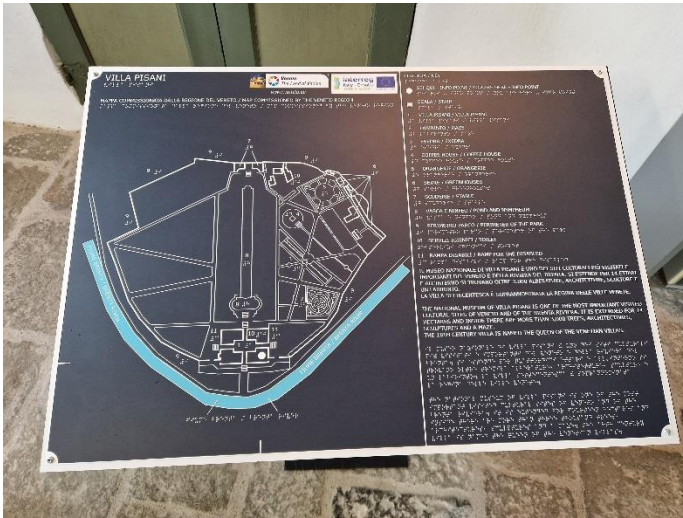
VENETIAN VILLA/MUNICIPALITY	PROV.	3D	TACTILE MAP
MUSEO NAZIONALE di VILLA PISANI	VE		X
VILLA ZABORRA DETTA CASTELLO DI SAN PELAGIO	PD	X	X
VILLA MOLIN	PD	X	
CASTELLO CINI/ROCCA DI MONSELICE	PD	X	X
ORTO BOTANICO	PD		X
MONTAGNANA WALLED TOWN	PD		X
CITY OF ROVIGO	RO		X
TEMPIO "LA ROTONDA"	RO	X	
AREA ARCHEOLOGICA CONCORDIA SAGITTARIA	VE		X
Caffè PEDROCCHI	PD	X	
RIVIERA DEL BRENTA E TERRA DEI TIEPOLO	VE		X

Villas involved were chosen according the number of visitors but above all, because subscribing the Service Charter of the cultural Villas:

https://www.regione.veneto.it/c/document_library/get_file?uuid=ce0ac20a-650c-4ad5-98ef-2bfcd9a6de0d&groupId=10813 which has in its principles the accessibility.


The tools improving the accessibility were realized by Plumake and delivered. Between Veneto Region and Villas owners/representatives of Municipalities an agreement of free loan for a duration of ten years will be signed within 30/6/2023, after the tools will be property of the sites.

Pictures of each item:




Villa Pisani

Castello di S. Pelagio



Riviera del Brenta e Terra dei Tiepolo



Villa Molin



Rovigo



Tempio La Rotonda



Caffè Pedrocchi



Orto Botanico



Montagnana



Monselice

ce



Area archeologica di Concordia Sagittaria

